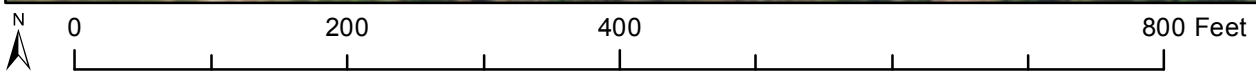




Source: Esri, DigitalGlobe, GeoEye, i-cubed, USDA, USGS, AEX, Getmapping, Aerogrid, IGN, IGP, swisstopo, and the GIS User Community



2.08± Ac. | 12635 Hwy 356, Trinity, Trinity Co., TX

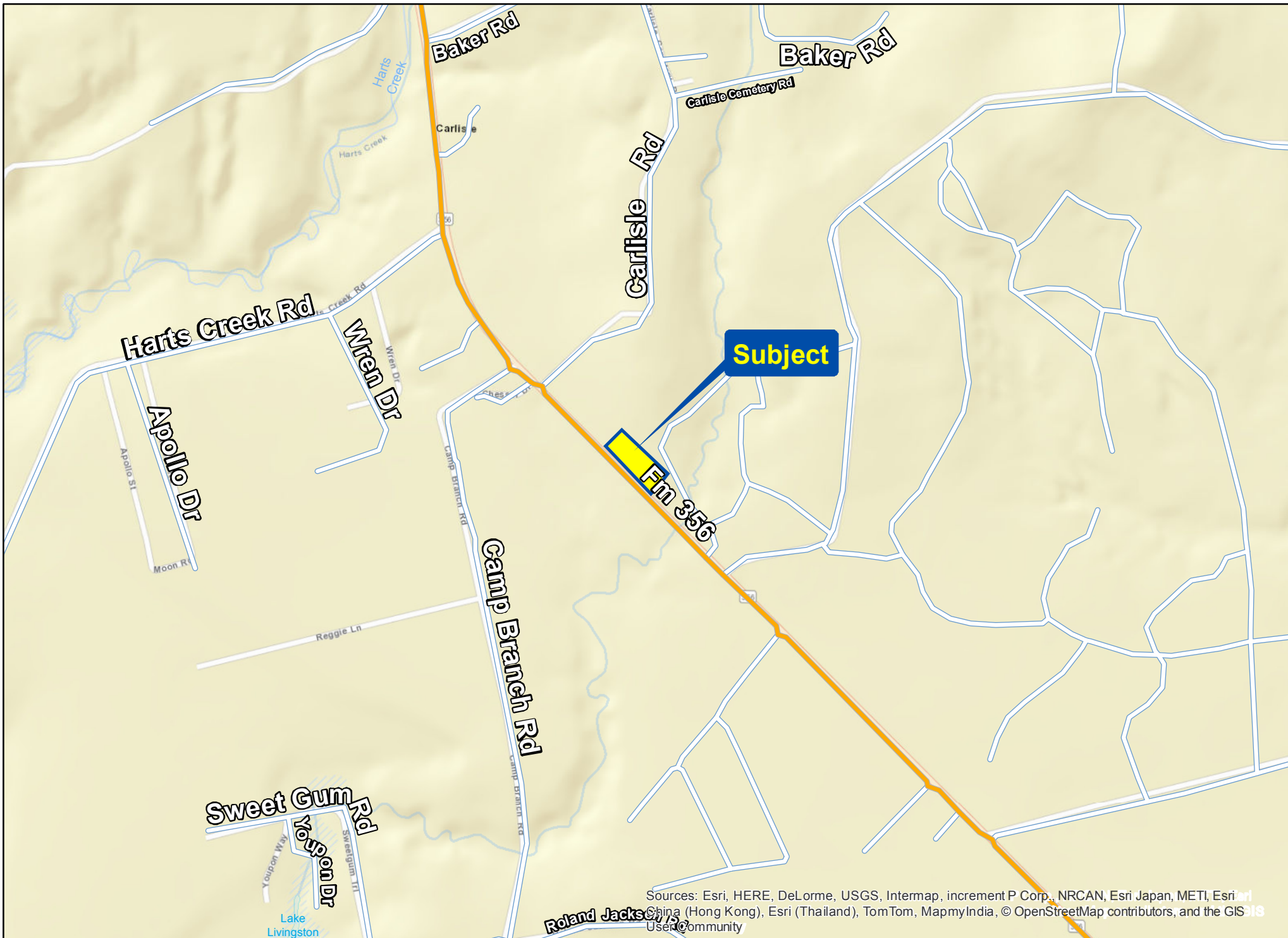
For illustration purposes only.



Copyright: © 2013 National Geographic Society, 4-cubed


2.08± Ac. | 12635 Hwy 356, Trinity, Trinity Co., TX

For illustration purposes only.



Subject

Fm 356



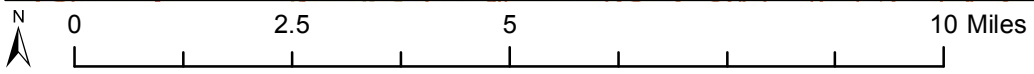
2.08± Ac. | 12635 Hwy 356, Trinity, Trinity Co., TX

For illustration purposes only.

Sources: Esri, HERE, DeLorme, USGS, Intermap, increment P Corp., NRCAN, Esri Japan, METI, Esri (China (Hong Kong)), Esri (Thailand), TomTom, MapmyIndia, © OpenStreetMap contributors, and the GIS User Community



Sources: Esri, HERE, DeLorme, USGS, Intermap, increment P Corp., NRCAN, Esri Japan, METI, Esri (China (Hong Kong)), Esri (Thailand), TomTom, MapmyIndia, © OpenStreetMap contributors, and the GIS User Community



2.08± Ac. | 12635 Hwy 356, Trinity, Trinity Co., TX

For illustration purposes only.

