# Cleveland - 311068

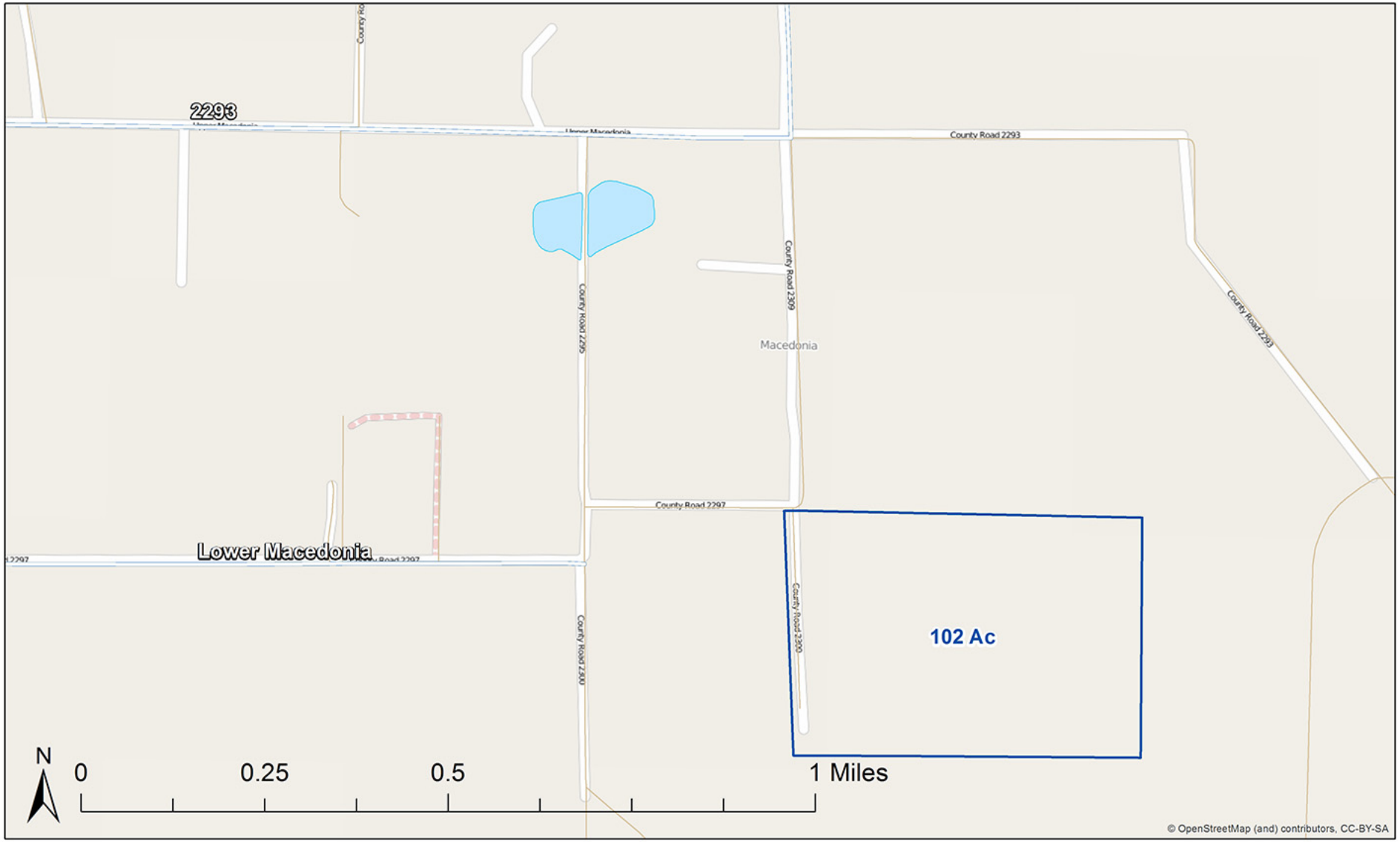

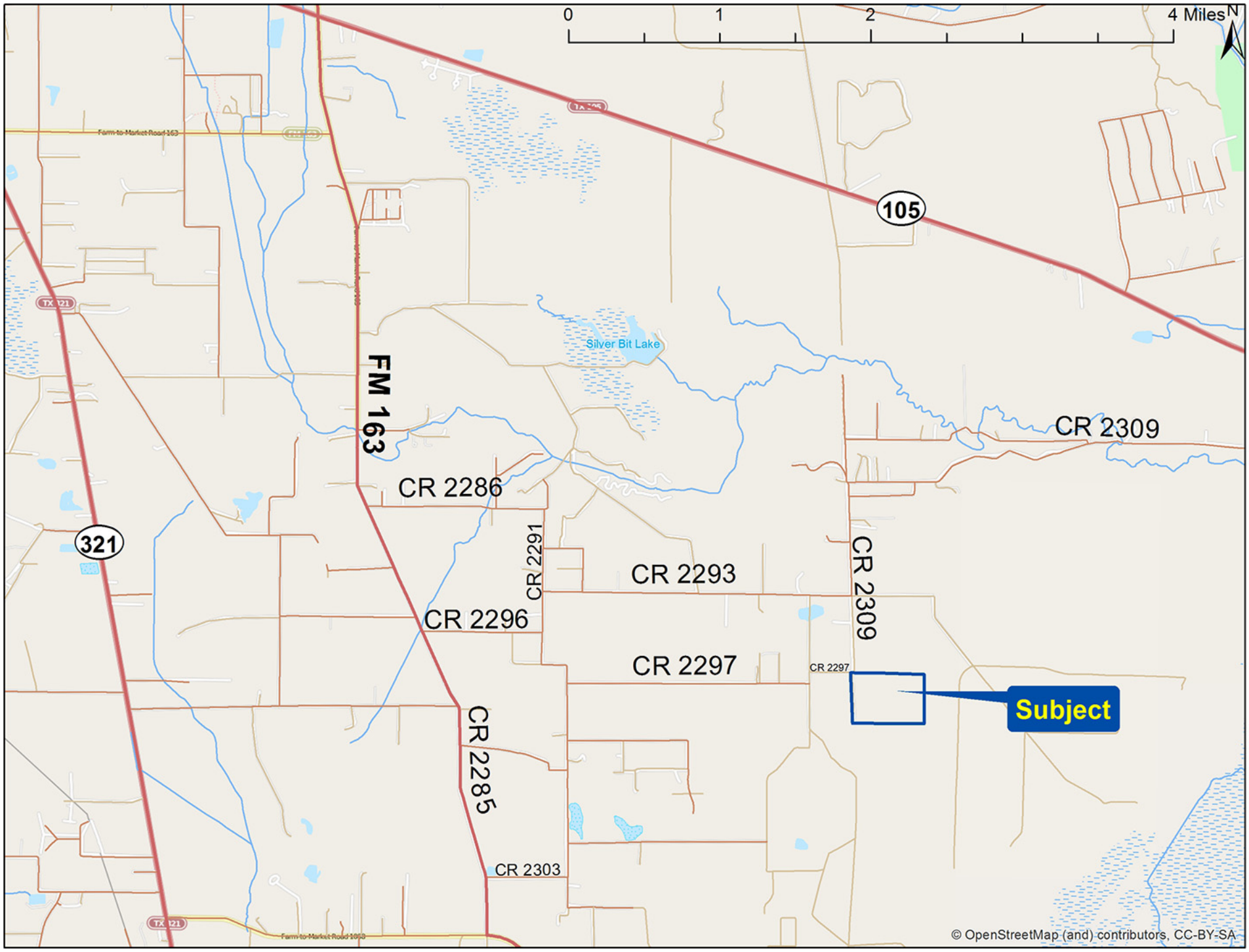
0
1
2
4 Miles
N
105
321
FM 163
Silver Bit Lake
CR 2309
CR 2286
CR 2291
CR 2293
CR 2296
CR 2297
CR 2309
CR 2285
CR 2303
Subject
© OpenStreetMap (and) contributors, CC-BY-SA

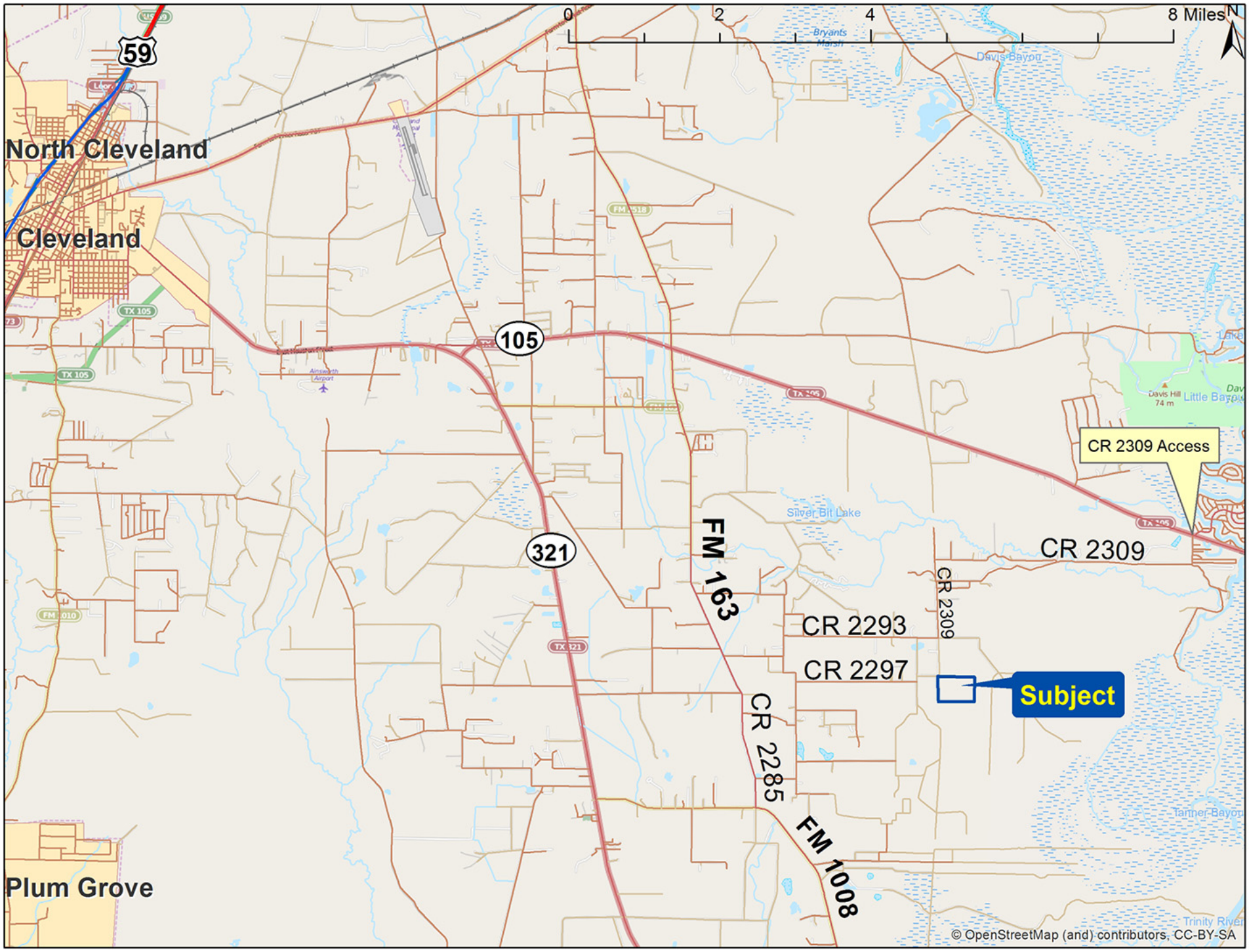
0
2
4
8 Miles
N
59
North Cleveland
Cleveland
105
321
FM 163
CR 2309 Access
CR 2309
CR 2309
CR 2293
CR 2297
Subject
CR 2285
FM 1008
Plum Grove
Bryants Marsh
Davis Bayou
Silver Bit Lake
Little Bayou
Tarner Bayou
Trinity River
© OpenStreetMap (and) contributors, CC-BY-SA

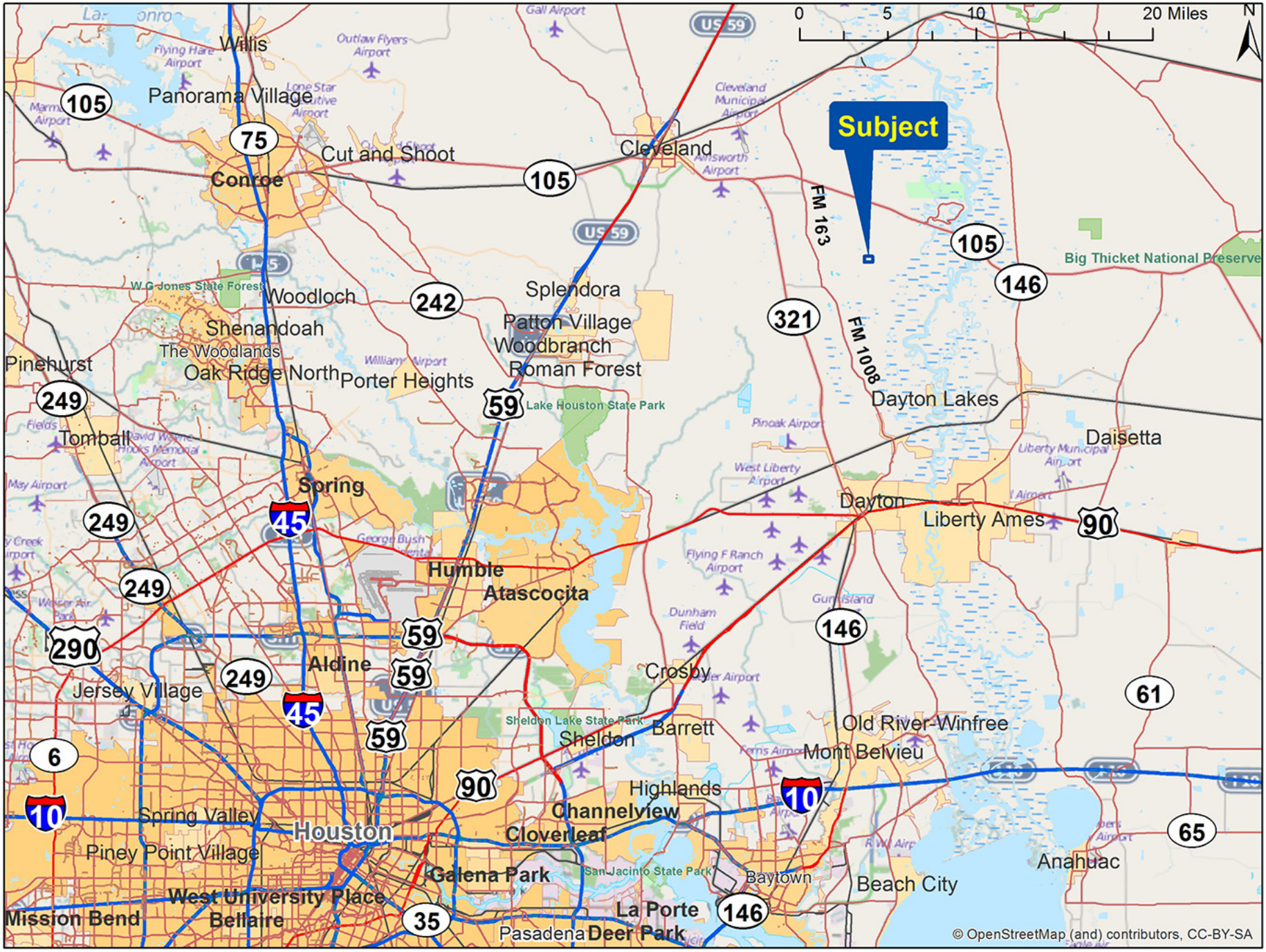
0
5
10
20 Miles
N
Subject
Willis
Panorama Village
Cut and Shoot
Conroe
Cleveland
Woodloch
Shenandoah
The Woodlands
Oak Ridge North
Porter Heights
Splendora
Patton Village
Woodbranch
Roman Forest
Pinehurst
Tomball
Spring
Humble
Atascocita
Aldine
Jersey Village
Crosby
Sheldon
Barrett
Highlands
Channelview
Cloverleaf
Houston
Spring Valley
Piney Point Village
Galena Park
West University Place
Bellaire
Mission Bend
La Porte
Pasadena
Deer Park
Baytown
Beach City
Old River-Winfree
Mont Belvieu
Anahuac
Dayton Lakes
Dayton
Liberty Ames
Daisetta
Big Thicket National Preserve
Lake Houston State Park
Sheldon Lake State Park
San Jacinto State Park
W.G Jones State Forest
FM 163
FM 1008
105
75
242
321
146
249
59
290
45
90
10
6
61
65
35
© OpenStreetMap (and) contributors, CC-BY-SA