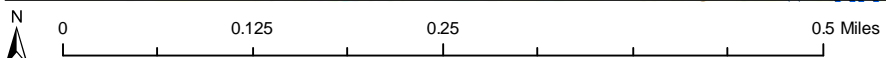


Source: Esri, DigitalGlobe, GeoEye, i-cubed, USDA, USGS, AEX, Getmapping, Aerogrid, IGN, IGP, swisstopo, and the GIS User Community

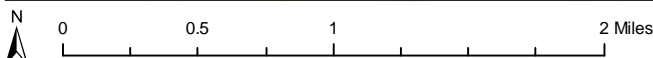


1.71 Ac. | 20th St. & Ave. L 1/2, Huntsville, Walker Co., TX

For illustration purposes only.

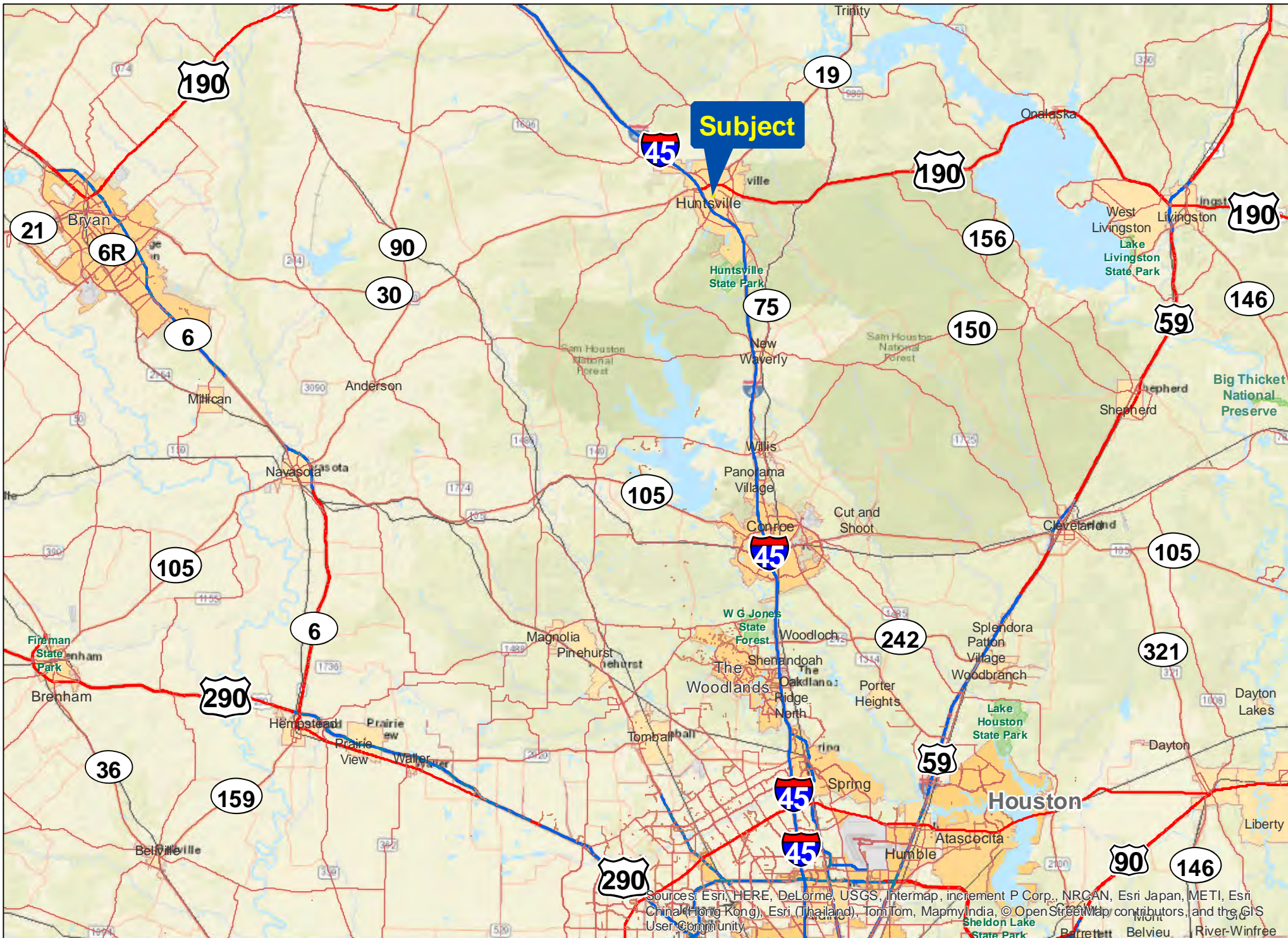


Sources: Esri, HERE, DeLorme, USGS, Intermap, increment P Corp., NRCAN, Esri Japan, METI, Esri China (Hong Kong), Esri (Thailand), TomTom, MapmyIndia, © OpenStreetMap contributors, and the GIS User Community

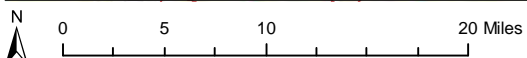


1.71 Ac. | 20th St. & Ave. L 1/2, Huntsville, Walker Co., TX

For illustration purposes only.



Sources: Esri, HERE, DeLorme, USGS, Intermap, increment P Corp., NRCAN, Esri Japan, METI, Esri China (Hong Kong), Esri (Thailand), TomTom, MapmyIndia, © OpenStreetMap contributors, and the GIS User Community



1.71 Ac. | 20th St. & Ave. L 1/2, Huntsville, Walker Co., TX

For illustration purposes only.