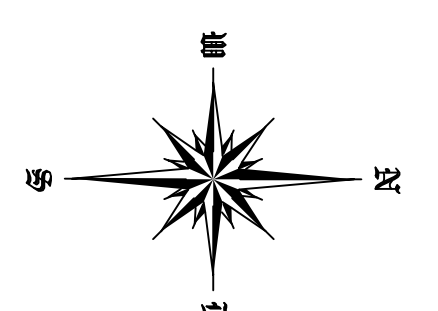
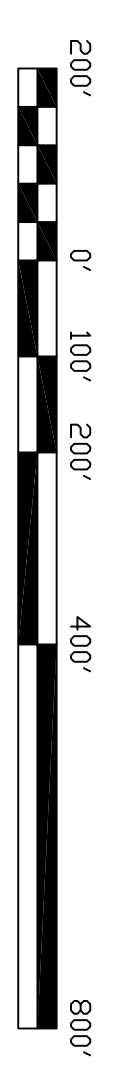


Note: Survey is certified for this transaction only. The findings and opinions of Texas Professional Surveying, LLC, reflected in this report are based on the information provided to the individual or entity for whom this work was prepared. It is understood that the use of, reliance on, or reproduction of this report is at the user's sole risk. Texas Professional Surveying, LLC, is not responsible for any errors or omissions in this report without warranty, express or implied. Texas Professional Surveying, LLC, shall be held harmless against damages or reproduction. Copyright 2018. All rights reserved.



**VINCENT HERLOCK SURVEY
ABSTRACT No. 262**

GRAMMADROP PROPERTIES, LLC - SERIES C
PARCEL VOL. 1154, PG. 864
(VOL. 1078, PG. 694)
O.R.M.C.T.

**JAMES BEARD SURVEY
ABSTRACT No. 93**

LARRY W. & JOY L. HUGHES
CALL 67.383 ACRES
VOL. 726, PG. 781
O.R.M.C.T.

**ISAAC BRIMBERRY SURVEY
ABSTRACT No. 80**

RAYONIER FOREST RESOURCES, L.P.
VOL. 847, PG. 47, O.R.M.C.T.
(VOL. 332, PG. 137, O.R.M.C.T.)

**C. EDINBURGH SURVEY
ABSTRACT No. 186**

EDINBURGH
PARK TO MARKET ROAD 2889
HUNTSVILLE, TEXAS 77330

BEING eight tracts of land situated in the David Davis Survey, Abstract No. 169, Walker County, Texas, being out of and a portion of that certain tract described as that portion of a 594.96 acre tract described in instrument to Rayonier Forest Resources, L.P., recorded in Volume 786, Page 2389 of the Public Records of Walker County, Texas, (O.R.M.C.T.) north of P.M. 2889 and south of Old Sign Road, less and except 45.8 acres, in instrument to TERRAPOLITE, LLC, recorded in Volume 1239, Page 843, O.R.M.C.T., said 22,839 acre tract being more particularly described by attached index and bounds.

NOTE: ALL 1/2" IRON RODS SET ARE WITH CAP STAMPED: TFS 100834-00.


NOTE: BEARINGS SHOWN HEREON ARE BASED ON GPS OBSERVATION AND ARE REFERENCED TO THE NORTH AMERICAN DATUM OF 1983 USING STATE PLANE COORDINATE SYSTEM, CENTRAL ZONE (4203).

-Survey is valid only if print has original signature of surveyor on it. Deviation is made to original purchasers or subsequent owners. This survey is not to be used for any other purpose. This report is not intended to be used for any other purpose. This report is not intended to be used for any other purpose. This report is not intended to be used for any other purpose.

Subject property shown hereon is located in Zone's X, and A (BERRY HOLLOW) AND ARE REFERENCED TO THE NORTH AMERICAN DATUM OF 1983 USING STATE PLANE COORDINATE SYSTEM, CENTRAL ZONE (4203). Information is based on graphic plotting only. Surveyor assumes no responsibility or liability for exact determination.

I hereby certify that this survey was made by me or under my direct supervision and that the facts shown on this drawing correctly represent the facts found at the time of survey.

Date of Survey: 11/09/18 JS



Carey A. Johnson
Surveyor No. 6524
Texas Professional Surveying, LLC
Registered Professional Land Surveyor No. 6524

TEXAS PROFESSIONAL SURVEYING, LLC.
3032 N. TRAVIS STREET - CONROE, TX 77385
TEL: 281.281.1111 FAX: 281.281.1112
WWW.TSPSURVEYING.COM

PROJECT NO. R343-02
KEY MAP 7/6
REVISED: DRAWING DATE: 11/14/18
DEWAM BY: CDF

CURVE	BEARS	ARC LENGTH	CHORD LENGTH	CHORD BEARING	DELTA ANGLE
CL	5511.47'	200.27'	120.24'	N 85°37'07" E	37°45'57"

**GEO. TOBY SURVEY
ABSTRACT No. 557**

RAYONIER FOREST RESOURCES, L.P.
TRACT 15 (2) - CALL 219 ACRES
VOL. 847, PG. 47, O.R.M.C.T.
(VOL. 60, PG. 576, W.C.D.R.)

RAYONIER FOREST RESOURCES, L.P.
TRACT 15 (3) - CALL 5.53 ACRES (2.84 AC)
VOL. 847, PG. 47, O.R.M.C.T.
(VOL. 208, PG. 502, W.C.D.R.)

RAYONIER FOREST RESOURCES, L.P.
TRACT 15 (2) - CALL 219 ACRES
VOL. 847, PG. 47, O.R.M.C.T.
(VOL. 25, PG. 185, W.C.D.R.)

RAYONIER FOREST RESOURCES, L.P.
TRACT 36 (7) - CALL 61.14 ACRES
VOL. 847, PG. 47, O.R.M.C.T.
(VOL. 124, PG. 588, W.C.D.R.)

RAYONIER FOREST RESOURCES, L.P.
TRACT 36 (7) - CALL 61.14 ACRES
VOL. 847, PG. 47, O.R.M.C.T.
(VOL. 124, PG. 588, W.C.D.R.)

RAYONIER FOREST RESOURCES, L.P.
TRACT 36 (7) - CALL 61.14 ACRES
VOL. 847, PG. 47, O.R.M.C.T.
(VOL. 124, PG. 588, W.C.D.R.)

RAYONIER FOREST RESOURCES, L.P.
TRACT 36 (7) - CALL 61.14 ACRES
VOL. 847, PG. 47, O.R.M.C.T.
(VOL. 124, PG. 588, W.C.D.R.)

LEGEND

WM = water meter
CBL = cable TV box
TEL = telephone box
PEL = electric box
EPO = edge of asphalt
REC = record coil
FIC = fire hydrant
U.E. = utility easement
D.E. = drainage easement
M.O.A. = mineral ownership
M.O.R. = Mineral Records

RAYONIER FOREST RESOURCES, L.P.
TRACT 36 (7) - CALL 61.14 ACRES
VOL. 847, PG. 47, O.R.M.C.T.
(VOL. 124, PG. 588, W.C.D.R.)

RAYONIER FOREST RESOURCES, L.P.
TRACT 36 (7) - CALL 61.14 ACRES
VOL. 847, PG. 47, O.R.M.C.T.
(VOL. 124, PG. 588, W.C.D.R.)

RAYONIER FOREST RESOURCES, L.P.
TRACT 36 (7) - CALL 61.14 ACRES
VOL. 847, PG. 47, O.R.M.C.T.
(VOL. 124, PG. 588, W.C.D.R.)

RAYONIER FOREST RESOURCES, L.P.
TRACT 36 (7) - CALL 61.14 ACRES
VOL. 847, PG. 47, O.R.M.C.T.
(VOL. 124, PG. 588, W.C.D.R.)

RAYONIER FOREST RESOURCES, L.P.
TRACT 36 (7) - CALL 61.14 ACRES
VOL. 847, PG. 47, O.R.M.C.T.
(VOL. 124, PG. 588, W.C.D.R.)

RAYONIER FOREST RESOURCES, L.P.
TRACT 36 (7) - CALL 61.14 ACRES
VOL. 847, PG. 47, O.R.M.C.T.
(VOL. 124, PG. 588, W.C.D.R.)

RAYONIER FOREST RESOURCES, L.P.
TRACT 36 (7) - CALL 61.14 ACRES
VOL. 847, PG. 47, O.R.M.C.T.
(VOL. 124, PG. 588, W.C.D.R.)

RAYONIER FOREST RESOURCES, L.P.
TRACT 36 (7) - CALL 61.14 ACRES
VOL. 847, PG. 47, O.R.M.C.T.
(VOL. 124, PG. 588, W.C.D.R.)

RAYONIER FOREST RESOURCES, L.P.
TRACT 36 (7) - CALL 61.14 ACRES
VOL. 847, PG. 47, O.R.M.C.T.
(VOL. 124, PG. 588, W.C.D.R.)

RAYONIER FOREST RESOURCES, L.P.
TRACT 36 (7) - CALL 61.14 ACRES
VOL. 847, PG. 47, O.R.M.C.T.
(VOL. 124, PG. 588, W.C.D.R.)

RAYONIER FOREST RESOURCES, L.P.
TRACT 36 (7) - CALL 61.14 ACRES
VOL. 847, PG. 47, O.R.M.C.T.
(VOL. 124, PG. 588, W.C.D.R.)

RAYONIER FOREST RESOURCES, L.P.
TRACT 36 (7) - CALL 61.14 ACRES
VOL. 847, PG. 47, O.R.M.C.T.
(VOL. 124, PG. 588, W.C.D.R.)

RAYONIER FOREST RESOURCES, L.P.
TRACT 36 (7) - CALL 61.14 ACRES
VOL. 847, PG. 47, O.R.M.C.T.
(VOL. 124, PG. 588, W.C.D.R.)

RAYONIER FOREST RESOURCES, L.P.
TRACT 36 (7) - CALL 61.14 ACRES
VOL. 847, PG. 47, O.R.M.C.T.
(VOL. 124, PG. 588, W.C.D.R.)

RAYONIER FOREST RESOURCES, L.P.
TRACT 36 (7) - CALL 61.14 ACRES
VOL. 847, PG. 47, O.R.M.C.T.
(VOL. 124, PG. 588, W.C.D.R.)

RAYONIER FOREST RESOURCES, L.P.
TRACT 36 (7) - CALL 61.14 ACRES
VOL. 847, PG. 47, O.R.M.C.T.
(VOL. 124, PG. 588, W.C.D.R.)

RAYONIER FOREST RESOURCES, L.P.
TRACT 36 (7) - CALL 61.14 ACRES
VOL. 847, PG. 47, O.R.M.C.T.
(VOL. 124, PG. 588, W.C.D.R.)

RAYONIER FOREST RESOURCES, L.P.
TRACT 36 (7) - CALL 61.14 ACRES
VOL. 847, PG. 47, O.R.M.C.T.
(VOL. 124, PG. 588, W.C.D.R.)

RAYONIER FOREST RESOURCES, L.P.
TRACT 36 (7) - CALL 61.14 ACRES
VOL. 847, PG. 47, O.R.M.C.T.
(VOL. 124, PG. 588, W.C.D.R.)

RAYONIER FOREST RESOURCES, L.P.
TRACT 36 (7) - CALL 61.14 ACRES
VOL. 847, PG. 47, O.R.M.C.T.
(VOL. 124, PG. 588, W.C.D.R.)

RAYONIER FOREST RESOURCES, L.P.
TRACT 36 (7) - CALL 61.14 ACRES
VOL. 847, PG. 47, O.R.M.C.T.
(VOL. 124, PG. 588, W.C.D.R.)

RAYONIER FOREST RESOURCES, L.P.
TRACT 36 (7) - CALL 61.14 ACRES
VOL. 847, PG. 47, O.R.M.C.T.
(VOL. 124, PG. 588, W.C.D.R.)

RAYONIER FOREST RESOURCES, L.P.
TRACT 36 (7) - CALL 61.14 ACRES
VOL. 847, PG. 47, O.R.M.C.T.
(VOL. 124, PG. 588, W.C.D.R.)

RAYONIER FOREST RESOURCES, L.P.
TRACT 36 (7) - CALL 61.14 ACRES
VOL. 847, PG. 47, O.R.M.C.T.
(VOL. 124, PG. 588, W.C.D.R.)

RAYONIER FOREST RESOURCES, L.P.
TRACT 36 (7) - CALL 61.14 ACRES
VOL. 847, PG. 47, O.R.M.C.T.
(VOL. 124, PG. 588, W.C.D.R.)

RAYONIER FOREST RESOURCES, L.P.
TRACT 36 (7) - CALL 61.14 ACRES
VOL. 847, PG. 47, O.R.M.C.T.
(VOL. 124, PG. 588, W.C.D.R.)

RAYONIER FOREST RESOURCES, L.P.
TRACT 36 (7) - CALL 61.14 ACRES
VOL. 847, PG. 47, O.R.M.C.T.
(VOL. 124, PG. 588, W.C.D.R.)

RAYONIER FOREST RESOURCES, L.P.
TRACT 36 (7) - CALL 61.14 ACRES
VOL. 847, PG. 47, O.R.M.C.T.
(VOL. 124, PG. 588, W.C.D.R.)

RAYONIER FOREST RESOURCES, L.P.
TRACT 36 (7) - CALL 61.14 ACRES
VOL. 847, PG. 47, O.R.M.C.T.
(VOL. 124, PG. 588, W.C.D.R.)

RAYONIER FOREST RESOURCES, L.P.
TRACT 36 (7) - CALL 61.14 ACRES
VOL. 847, PG. 47, O.R.M.C.T.
(VOL. 124, PG. 588, W.C.D.R.)

RAYONIER FOREST RESOURCES, L.P.
TRACT 36 (7) - CALL 61.14 ACRES
VOL. 847, PG. 47, O.R.M.C.T.
(VOL. 124, PG. 588, W.C.D.R.)

RAYONIER FOREST RESOURCES, L.P.
TRACT 36 (7) - CALL 61.14 ACRES
VOL. 847, PG. 47, O.R.M.C.T.
(VOL. 124, PG. 588, W.C.D.R.)

RAYONIER FOREST RESOURCES, L.P.
TRACT 36 (7) - CALL 61.14 ACRES
VOL. 847, PG. 47, O.R.M.C.T.
(VOL. 124, PG. 588, W.C.D.R.)

RAYONIER FOREST RESOURCES, L.P.
TRACT 36 (7) - CALL 61.14 ACRES
VOL. 847, PG. 47, O.R.M.C.T.
(VOL. 124, PG. 588, W.C.D.R.)

RAYONIER FOREST RESOURCES, L.P.
TRACT 36 (7) - CALL 61.14 ACRES
VOL. 847, PG. 47, O.R.M.C.T.
(VOL. 124, PG. 588, W.C.D.R.)

RAYONIER FOREST RESOURCES, L.P.
TRACT 36 (7) - CALL 61.14 ACRES
VOL. 847, PG. 47, O.R.M.C.T.
(VOL. 124, PG. 588, W.C.D.R.)

RAYONIER FOREST RESOURCES, L.P.
TRACT 36 (7) - CALL 61.14 ACRES
VOL. 847, PG. 47, O.R.M.C.T.
(VOL. 124, PG. 588, W.C.D.R.)

RAYONIER FOREST RESOURCES, L.P.
TRACT 36 (7) - CALL 61.14 ACRES
VOL. 847, PG. 47, O.R.M.C.T.
(VOL. 124, PG. 588, W.C.D.R.)

RAYONIER FOREST RESOURCES, L.P.
TRACT 36 (7) - CALL 61.14 ACRES
VOL. 847, PG. 47, O.R.M.C.T.
(VOL. 124, PG. 588, W.C.D.R.)

RAYONIER FOREST RESOURCES, L.P.
TRACT 36 (7) - CALL 61.14 ACRES
VOL. 847, PG. 47, O.R.M.C.T.
(VOL. 124, PG. 588, W.C.D.R.)

RAYONIER FOREST RESOURCES, L.P.
TRACT 36 (7) - CALL 61.14 ACRES
VOL. 847, PG. 47, O.R.M.C.T.
(VOL. 124, PG. 588, W.C.D.R.)

RAYONIER FOREST RESOURCES, L.P.
TRACT 36 (7) - CALL 61.14 ACRES
VOL. 847, PG. 47, O.R.M.C.T.
(VOL. 124, PG. 588, W.C.D.R.)

RAYONIER FOREST RESOURCES, L.P.
TRACT 36 (7) - CALL 61.14 ACRES
VOL. 847, PG. 47, O.R.M.C.T.
(VOL. 124, PG. 588, W.C.D.R.)

RAYONIER FOREST RESOURCES, L.P.
TRACT 36 (7) - CALL 61.14 ACRES
VOL. 847, PG. 47, O.R.M.C.T.
(VOL. 124, PG. 588, W.C.D.R.)

RAYONIER FOREST RESOURCES, L.P.
TRACT 36 (7) - CALL 61.14 ACRES
VOL. 847, PG. 47, O.R.M.C.T.
(VOL. 124, PG. 588, W.C.D.R.)

RAYONIER FOREST RESOURCES, L.P.
TRACT 36 (7) - CALL 61.14 ACRES
VOL. 847, PG. 47, O.R.M.C.T.
(VOL. 124, PG. 588, W.C.D.R.)

RAYONIER FOREST RESOURCES, L.P.
TRACT 36 (7) - CALL 61.14 ACRES
VOL. 847, PG. 47, O.R.M.C.T.
(VOL. 124, PG. 588, W.C.D.R.)

RAYONIER FOREST RESOURCES, L.P.
TRACT 36 (7) - CALL 61.14 ACRES
VOL. 847, PG. 47, O.R.M.C.T.
(VOL. 124, PG. 588, W.C.D.R.)

RAYONIER FOREST RESOURCES, L.P.
TRACT 36 (7) - CALL 61.14 ACRES
VOL. 847, PG. 47, O.R.M.C.T.
(VOL. 124, PG. 588, W.C.D.R.)

RAYONIER FOREST RESOURCES, L.P.
TRACT 36 (7) - CALL 61.14 ACRES
VOL. 847, PG. 47, O.R.M.C.T.
(VOL. 124, PG. 588, W.C.D.R.)

RAYONIER FOREST RESOURCES, L.P.
TRACT 36 (7) - CALL 61.14 ACRES
VOL. 847, PG. 47, O.R.M.C.T.
(VOL. 124, PG. 588, W.C.D.R.)

RAYONIER FOREST RESOURCES, L.P.
TRACT 36 (7) - CALL 61.14 ACRES
VOL. 847, PG. 47, O.R.M.C.T.
(VOL. 124, PG. 588, W.C.D.R.)

RAYONIER FOREST RESOURCES, L.P.
TRACT 36 (7) - CALL 61.14 ACRES
VOL. 847, PG. 47, O.R.M.C.T.
(VOL. 124, PG. 588, W.C.D.R.)

RAYONIER FOREST RESOURCES, L.P.
TRACT 36 (7) - CALL 61.14 ACRES
VOL. 847, PG. 47, O.R.M.C.T.
(VOL. 124, PG. 588, W.C.D.R.)

RAYONIER FOREST RESOURCES, L.P.
TRACT 36 (7) - CALL 61.14 ACRES
VOL. 847, PG. 47, O.R.M.C.T.
(VOL. 124, PG. 588, W.C.D.R.)

RAYONIER FOREST RESOURCES, L.P.
TRACT 36 (7) - CALL 61.14 ACRES
VOL. 847, PG. 47, O.R.M.C.T.
(VOL. 124, PG. 588, W.C.D.R.)

RAYONIER FOREST RESOURCES, L.P.
TRACT 36 (7) - CALL 61.14 ACRES
VOL. 847, PG. 47, O.R.M.C.T.
(VOL. 124, PG. 588, W.C.D.R.)

RAYONIER FOREST RESOURCES, L.P.
TRACT 36 (7) - CALL 61.14 ACRES
VOL. 847, PG. 47, O.R.M.C.T.
(VOL. 124, PG. 588, W.C.D.R.)

RAYONIER FOREST RESOURCES, L.P.
TRACT 36 (7) - CALL 61.14 ACRES
VOL. 847, PG. 47, O.R.M.C.T.
(VOL. 124, PG. 588, W.C.D.R.)

RAYONIER FOREST RESOURCES, L.P.
TRACT 36 (7) - CALL 61.14 ACRES
VOL. 847, PG. 47, O.R.M.C.T.
(VOL. 124, PG. 588, W.C.D.R.)

RAYONIER FOREST RESOURCES, L.P.
TRACT 36 (7) - CALL 61.14 ACRES
VOL. 847, PG. 47, O.R.M.C.T.
(VOL. 124, PG. 588, W.C.D.R.)

RAYONIER FOREST RESOURCES, L.P.
TRACT 36 (7) - CALL 61.14 ACRES
VOL. 847, PG. 47, O.R.M.C.T.
(VOL. 124, PG. 588, W.C.D.R.)

RAYONIER FOREST RESOURCES, L.P.
TRACT 36 (7) - CALL 61.14 ACRES
VOL. 847, PG. 47, O.R.M.C.T.
(VOL. 124, PG. 588, W.C.D.R.)

RAYONIER FOREST RESOURCES, L.P.
TRACT 36 (7) - CALL 61.14 ACRES
VOL. 847, PG. 47, O.R.M.C.T.
(VOL. 124, PG. 588, W.C.D.R.)

RAYONIER FOREST RESOURCES, L.P.
TRACT 36 (7) - CALL 61.14 ACRES
VOL. 847, PG. 47, O.R.M.C.T.
(VOL. 124, PG. 588, W.C.D.R.)

RAYONIER FOREST RESOURCES, L.P.
TRACT 36 (7) - CALL 61.14 ACRES
VOL. 847, PG. 47, O.R.M.C.T.
(VOL. 124, PG. 588, W.C.D.R.)

RAYONIER FOREST RESOURCES, L.P.
TRACT 36 (7) - CALL 61.14 ACRES
VOL. 847, PG. 47, O.R.M.C.T.
(VOL. 124, PG. 588, W.C.D.R.)

RAYONIER FOREST RESOURCES, L.P.
TRACT 36 (7) - CALL 61.14 ACRES
VOL. 847, PG. 47, O.R.M.C.T.
(VOL. 124, PG. 588, W.C.D.R.)

RAYONIER FOREST RESOURCES, L.P.
TRACT 36 (7) - CALL 61.14 ACRES
VOL. 847, PG. 47, O.R.M.C.T.
(VOL. 124, PG. 588, W.C.D.R.)

RAYONIER FOREST RESOURCES, L.P.
TRACT 36 (7) - CALL 61.14 ACRES
VOL. 847, PG. 47, O.R.M.C.T.
(VOL. 124, PG. 588, W.C.D.R.)

RAYONIER FOREST RESOURCES, L.P.
TRACT 36 (7) - CALL 61.14 ACRES
VOL. 847, PG. 47, O.R.M.C.T.
(VOL. 124, PG. 588, W.C.D.R.)

RAYONIER FOREST RESOURCES, L.P.
TRACT 36 (7) - CALL 61.14 ACRES
VOL. 847, PG. 47, O.R.M.C.T.
(VOL. 124, PG. 588, W.C.D.R.)

RAYONIER FOREST RESOURCES, L.P.
TRACT 36 (7) - CALL 61.14 ACRES
VOL. 847, PG. 47, O.R.M.C.T.
(VOL. 124, PG. 588, W.C.D.R.)

RAYONIER FOREST RESOURCES, L.P.
TRACT 36 (7) - CALL 61.14 ACRES
VOL. 847, PG. 47, O.R.M.C.T.
(VOL. 124, PG. 588, W.C.D.R.)

RAYONIER FOREST RESOURCES, L.P.
TRACT 36 (7) - CALL 61.14 ACRES
VOL. 847, PG. 47, O.R.M.C.T.
(VOL. 124, PG. 588, W.C.D.R.)

RAYONIER FOREST RESOURCES, L.P.
TRACT 36 (7) - CALL 61.14 ACRES
VOL. 847, PG. 47, O.R.M.C.T.
(VOL. 124, PG. 588, W.C.D.R.)

RAYONIER FOREST RESOURCES, L.P.
TRACT 36 (7) - CALL 61.14 ACRES
VOL. 847, PG. 47, O.R.M.C.T.
(VOL. 124, PG. 588, W.C.D.R.)

RAYONIER FOREST RESOURCES, L.P.
TRACT 36 (7) - CALL 61.14 ACRES
VOL. 847, PG. 47, O.R.M.C.T.
(VOL. 124, PG. 588, W.C.D.R.)

RAYONIER FOREST RESOURCES, L.P.
TRACT 36 (7) - CALL 61.14 ACRES
VOL. 847, PG. 47, O.R.M.C.T.
(VOL. 124, PG. 588, W.C.D.R.)

RAYONIER FOREST RESOURCES, L.P.
TRACT 36 (7) - CALL 61.14 ACRES
VOL. 847, PG. 47, O.R.M.C.T.
(VOL. 124, PG. 588, W.C.D.R.)

RAYONIER FOREST RESOURCES, L.P.
TRACT 36 (7) - CALL 61.14 ACRES
VOL. 847, PG. 47, O.R.M.C.T.
(VOL. 124, PG. 588, W.C.D.R.)

RAYONIER FOREST RESOURCES, L.P.
TRACT 36 (7) - CALL 61.14 ACRES
VOL. 847, PG. 47, O.R.M.C.T.
(VOL. 124, PG. 588, W.C.D.R.)

RAYONIER FOREST RESOURCES, L.P.
TRACT 36 (7) - CALL 61.14 ACRES
VOL. 847, PG. 47, O.R.M.C.T.
(VOL. 124, PG. 588, W.C.D.R.)

RAYONIER FOREST RESOURCES, L.P.
TRACT 36 (7) - CALL 61.14 ACRES
VOL. 847, PG. 47, O.R.M.C.T.
(VOL. 124, PG. 588, W.C.D.R.)

RAYONIER FOREST RESOURCES, L.P.
TRACT 36 (7) - CALL 61.14 ACRES
VOL. 847, PG. 47, O.R.M.C.T.
(VOL. 124, PG. 588, W.C.D.R.)

RAYONIER FOREST RESOURCES, L.P.
TRACT 36 (7) - CALL 61.14 ACRES
VOL. 847, PG. 47, O.R.M.C.T.
(VOL. 124, PG. 588, W.C.D.R.)

RAYONIER FOREST RESOURCES, L.P.
TRACT 36 (7) - CALL 61.