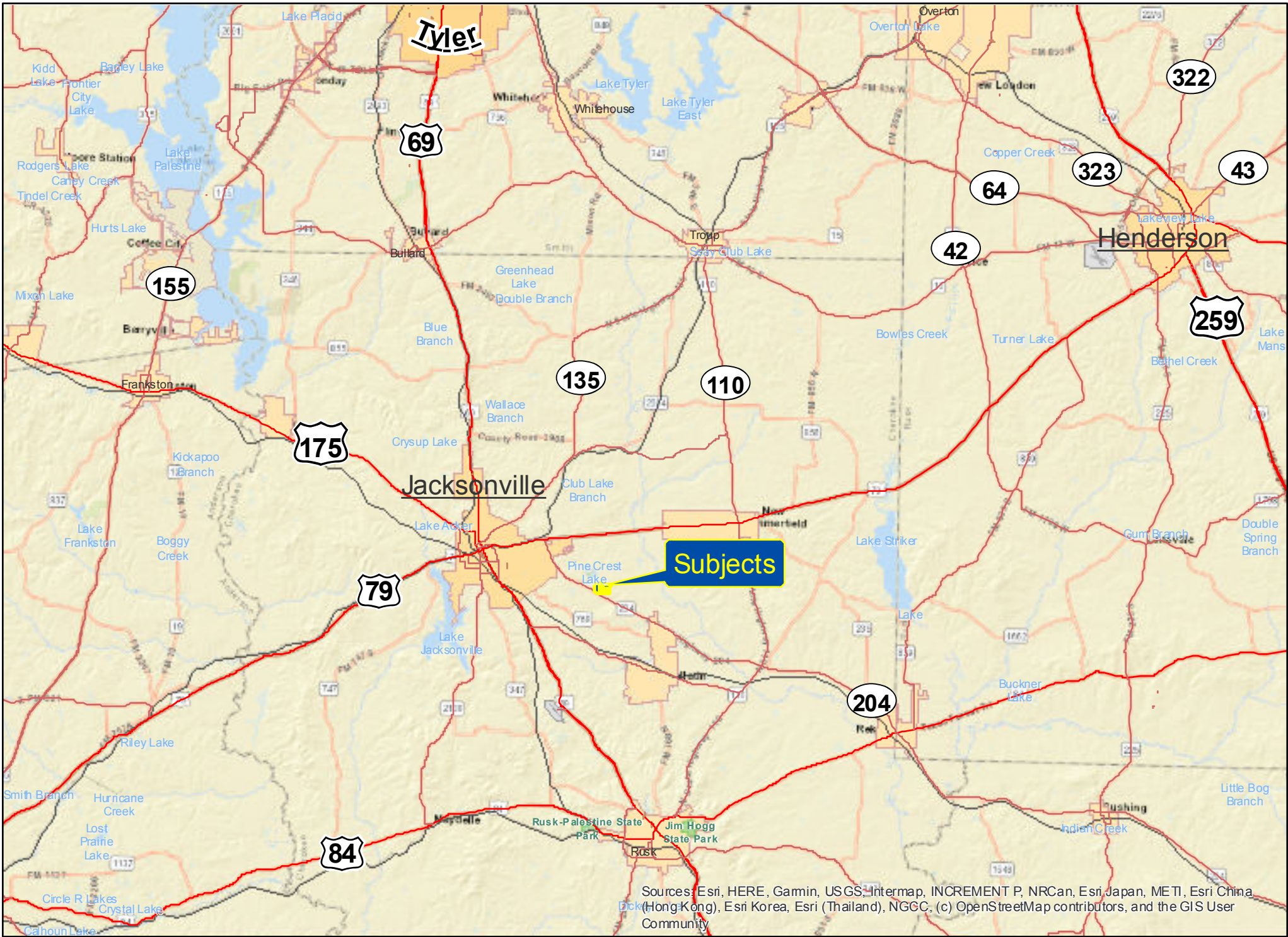


Sources: Esri, HERE, Garmin, USGS, Intermap, INCREMENT P, NRCan, Esri-Japan, METI, Esri.China (Hong Kong), Esri Korea, Esri (Thailand), NGCC, (c) OpenStreetMap contributors, and the GIS User Community

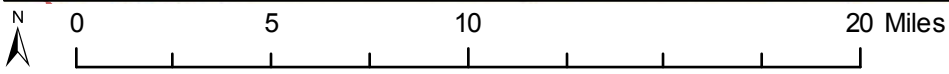


Goodson Tracts | Jacksonville, Cherokee Co, TX

For illustration purposes only.

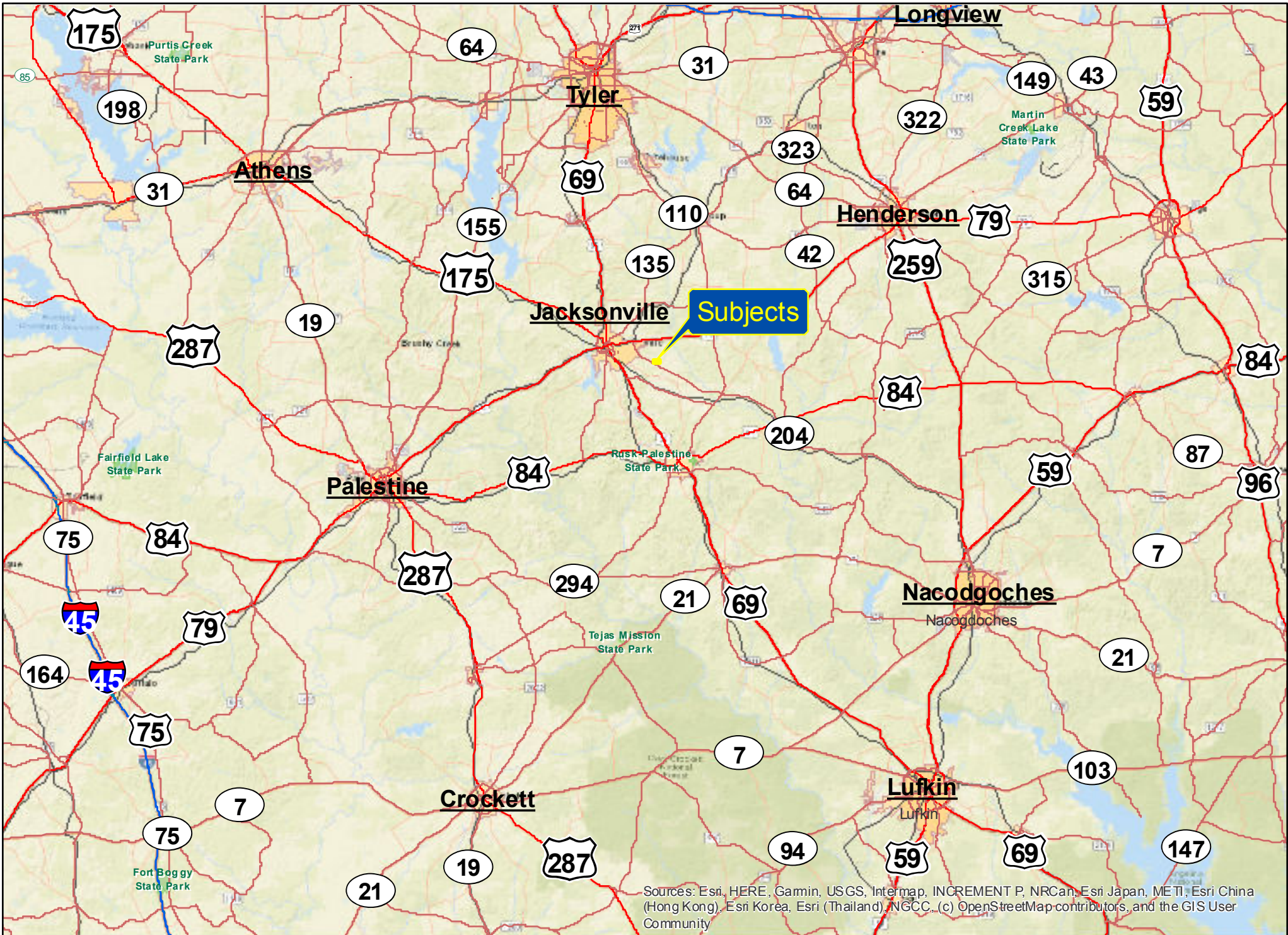


Sources: Esri, HERE, Garmin, USGS, Intermap, INCREMENT P, NRCan, Esri Japan, METI, Esri China (Hong Kong), Esri Korea, Esri (Thailand), NGCC, (c) OpenStreetMap contributors, and the GIS User Community

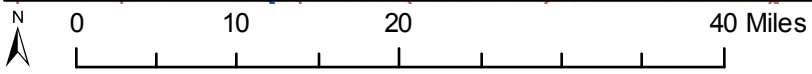


Goodson Tracts | Jacksonville, Cherokee Co, TX

For illustration purposes only.



Sources: Esri, HERE, Garmin, USGS, Intermap, INCREMENT P, NRCan, Esri Japan, METI, Esri China (Hong Kong), Esri Korea, Esri (Thailand), NGCC, (c) OpenStreetMap contributors, and the GIS User Community



Goodson Tracts | Jacksonville, Cherokee Co, TX

For illustration purposes only.