

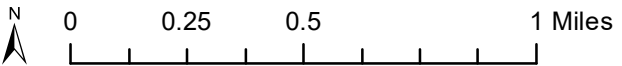
94 Ac

Gate (Road Stops)

Private Road (2,520 Ft)

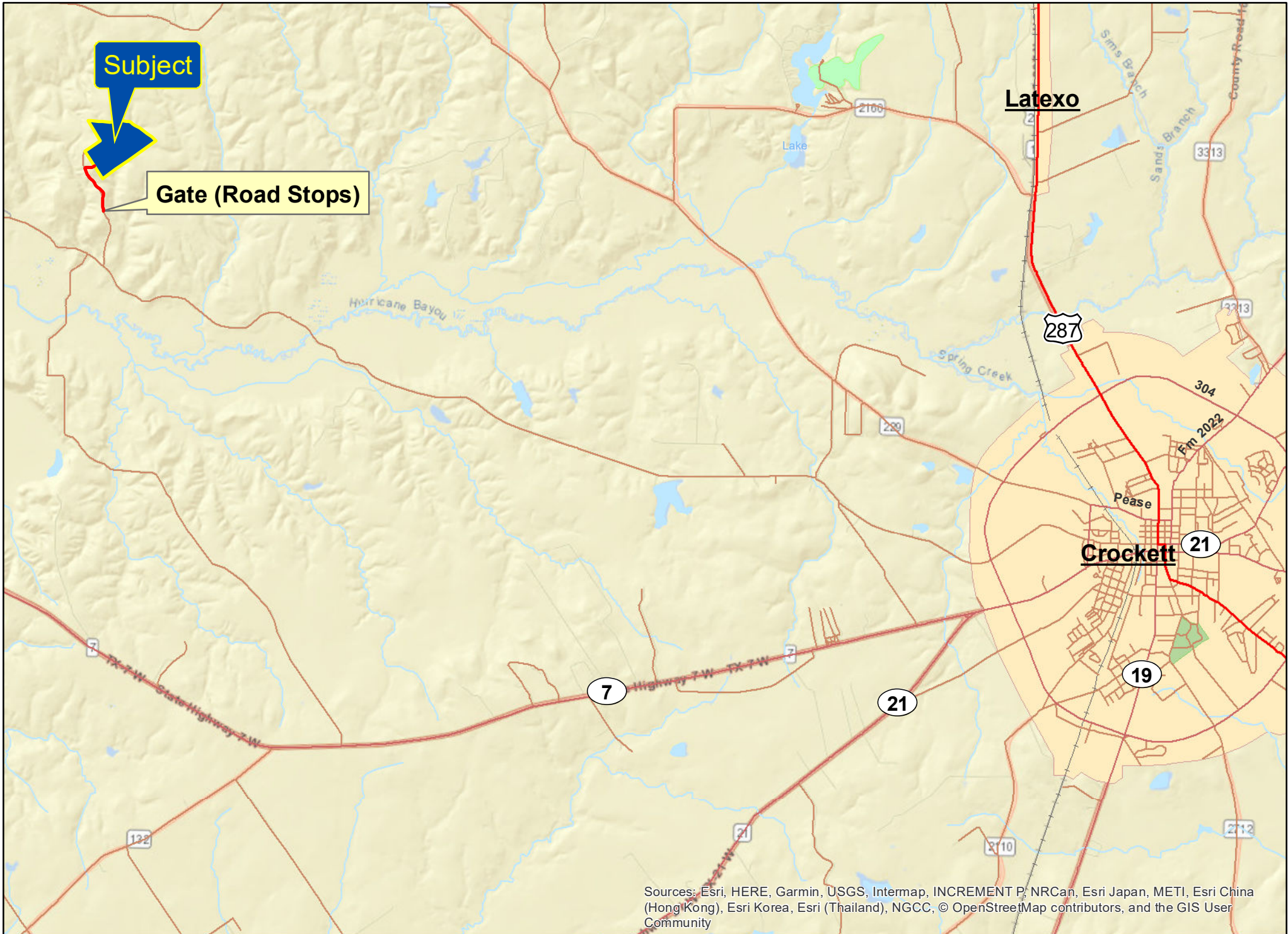
7

Sources: Esri, HERE, Garmin, USGS, Intermap, INCREMENT P, NRCan, Esri Japan, METI, Esri China (Hong Kong), Esri Korea, Esri (Thailand), NGCC, © OpenStreetMap contributors, and the GIS User Community



1196 | 94 Ac | Houston Co., TX

For illustration purposes only.



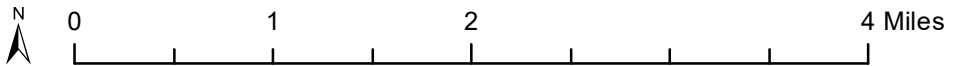
Subject

Gate (Road Stops)

Latexo

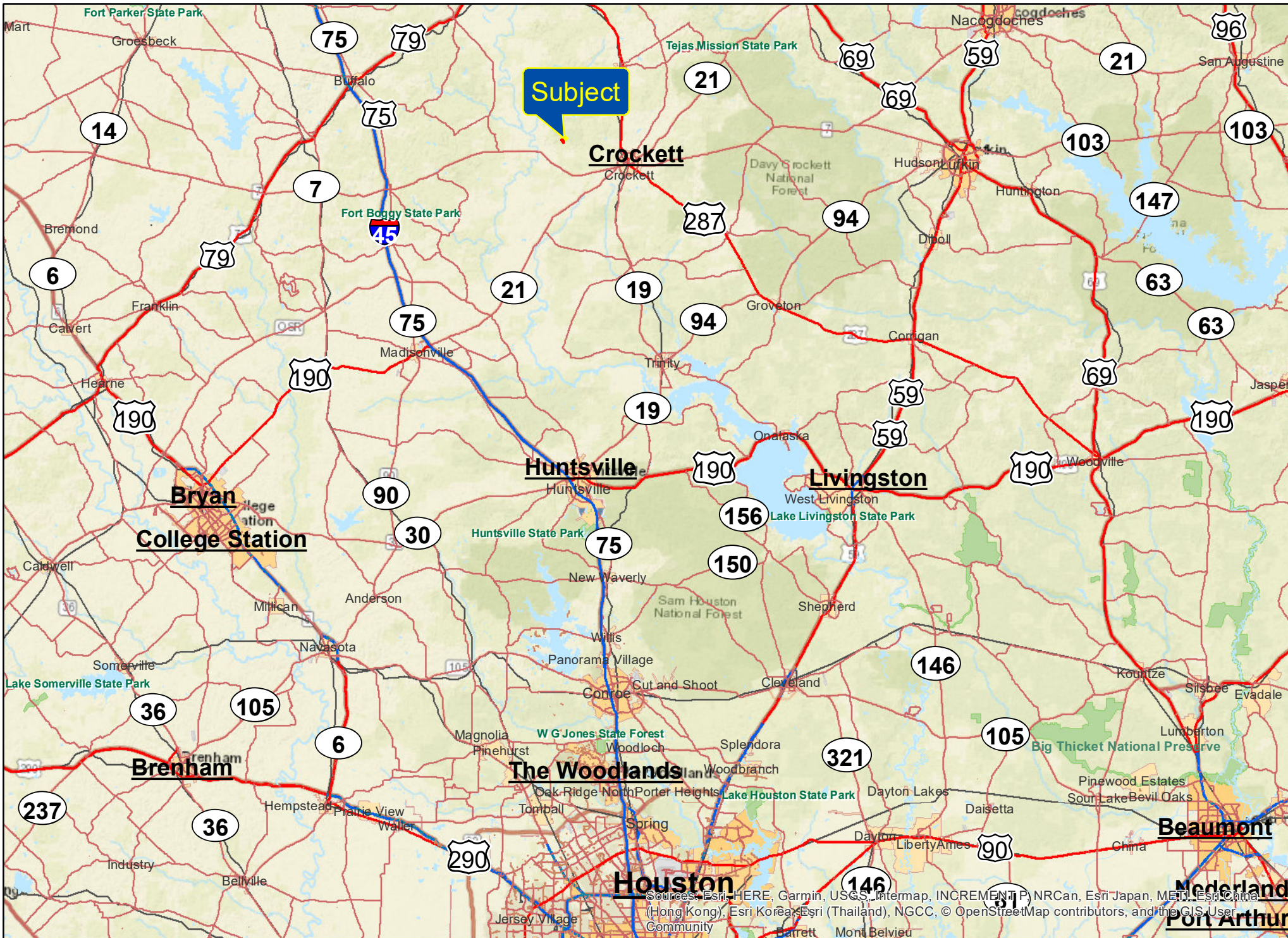
Crockett

Sources: Esri, HERE, Garmin, USGS, Intermap, INCREMENT P, NRCan, Esri Japan, METI, Esri China (Hong Kong), Esri Korea, Esri (Thailand), NGCC, © OpenStreetMap contributors, and the GIS User Community



1196 | 94 Ac | Houston Co., TX

For illustration purposes only.



Subject

Crockett

Huntsville

Livingston

Bryan

College Station

Brenham

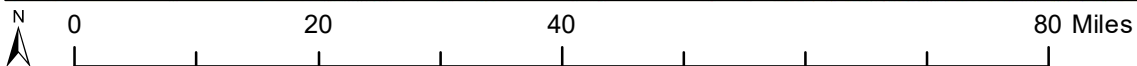
The Woodlands

Houston

Beaumont

Nederland

Port Arthur



Sources: Esri, HERE, Garmin, USGS, Intermap, INCREMENT P, NRCan, Esri Japan, METI, Esri China (Hong Kong), Esri Korea, Esri (Thailand), NGCC, © OpenStreetMap contributors, and the GIS User Community

1196 | 94 Ac | Houston Co., TX

For illustration purposes only.