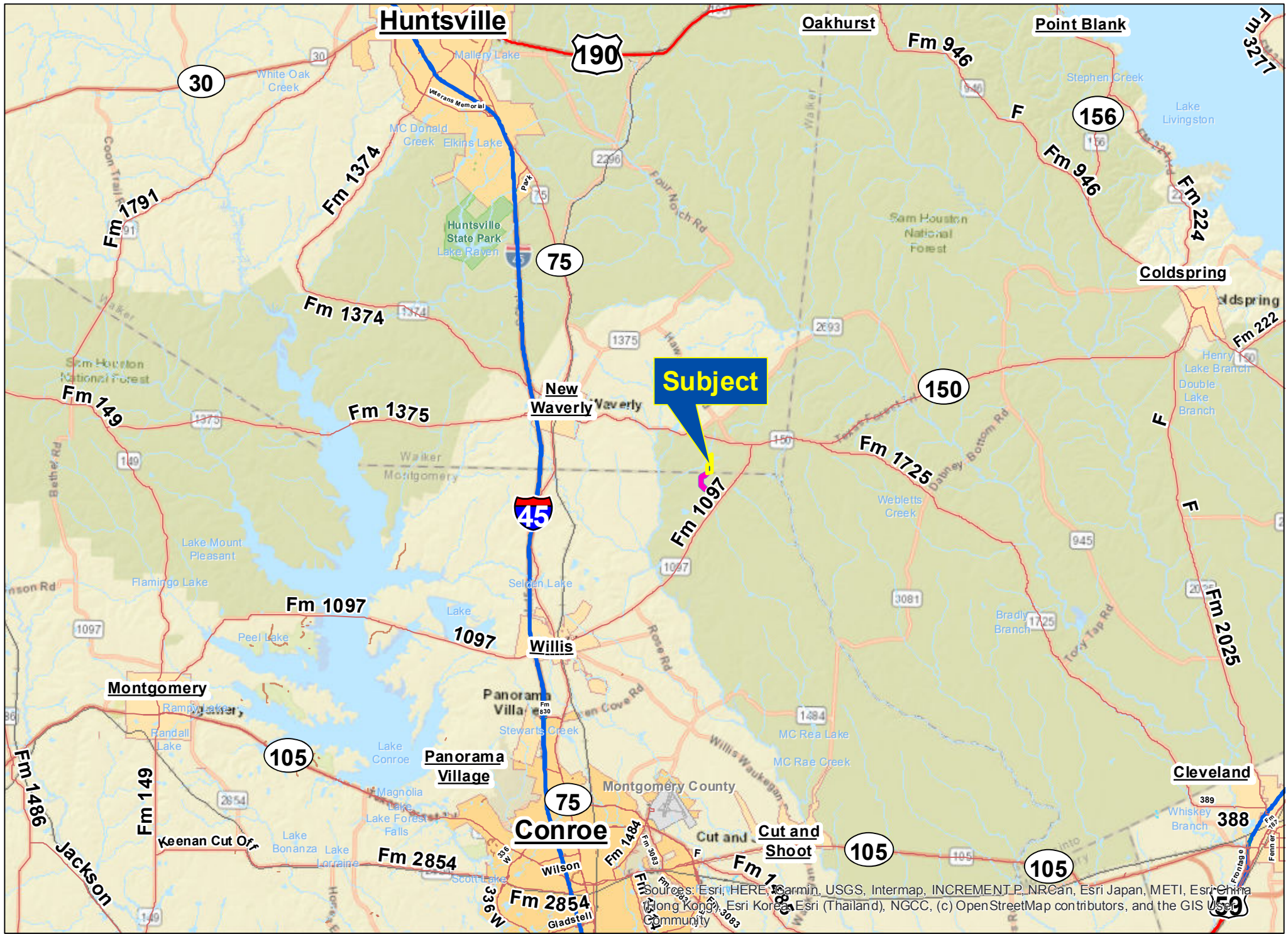


Sources: Esri, HERE, Garmin, USGS, Intermap, INCREMENT P, NRCan, Esri Japan, METI, Esri China (Hong Kong), Esri Korea, Esri (Thailand), NGCC, (c) OpenStreetMap contributors, and the GIS User Community



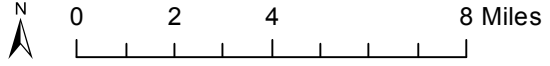
39.9 Ac | 10371 Bilnoski Rd, Willis, Walker Co., TX

For illustration purposes only.



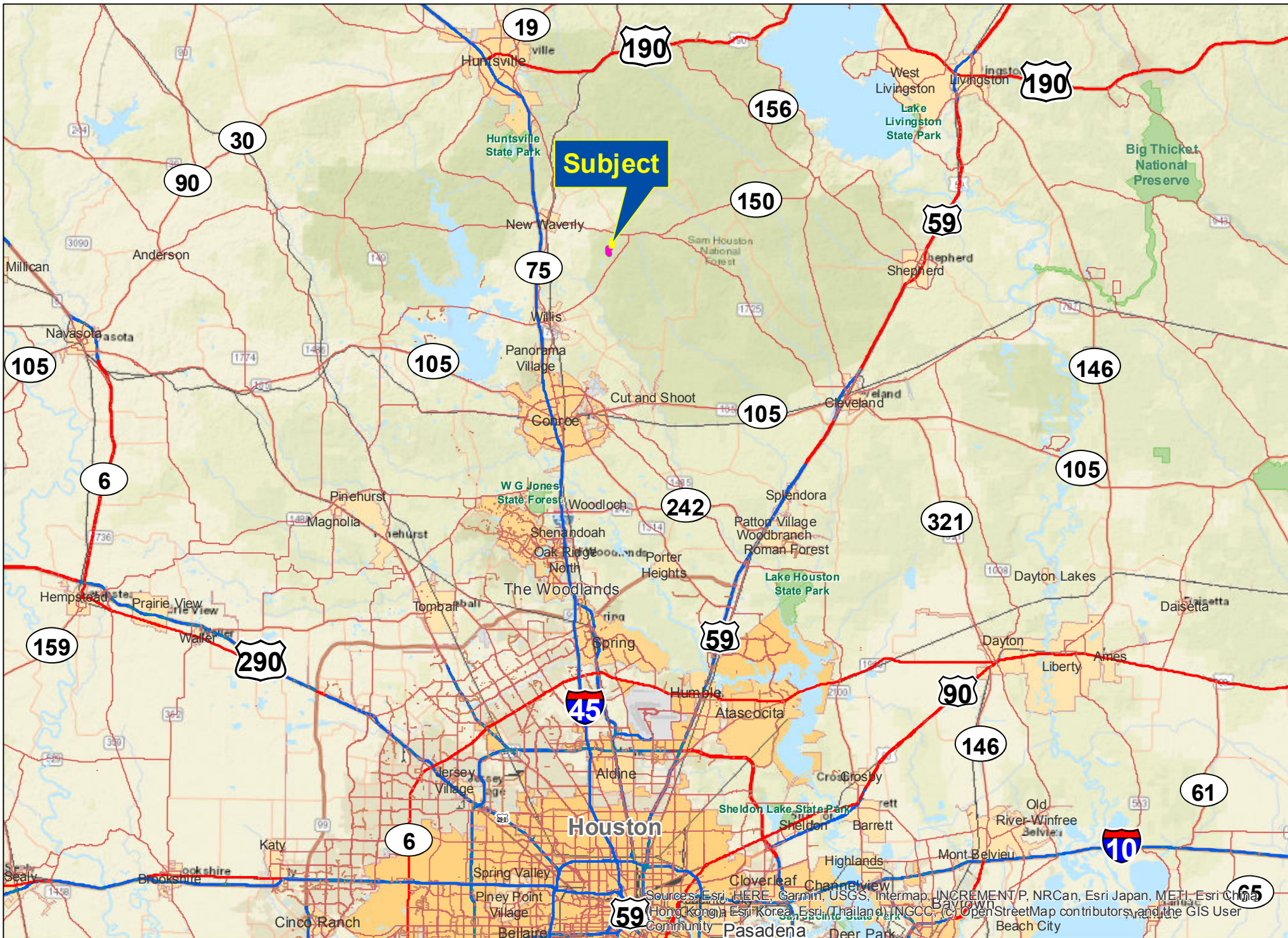
Subject

Sources: Esri, HERE, Garmin, USGS, Intermap, INCREMENT.P, NRCAn, Esri Japan, METI, Esri China (Hong Kong), Esri Korea, Esri (Thailand), NGCC, (c) OpenStreetMap contributors, and the GIS User Community



39.9 Ac | 10371 Bilnoski Rd, Willis, Walker Co., TX

For illustration purposes only.




Subject

Houston

59

Sources: Esri, HERE, Garmin, USGS, Intermap, INCREMENT/P, NRCan, Esri Japan, METI, Esri China (Hong Kong), Esri Korea, Esri (Thailand), NGCC, (c) OpenStreetMap contributors, and the GIS User Community



39.9 Ac | 10371 Bilnoski Rd, Willis, Walker Co., TX

For illustration purposes only.