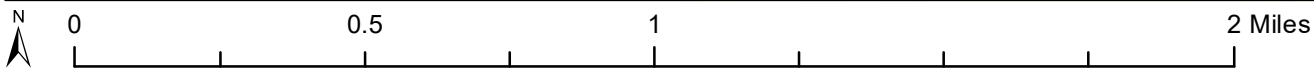
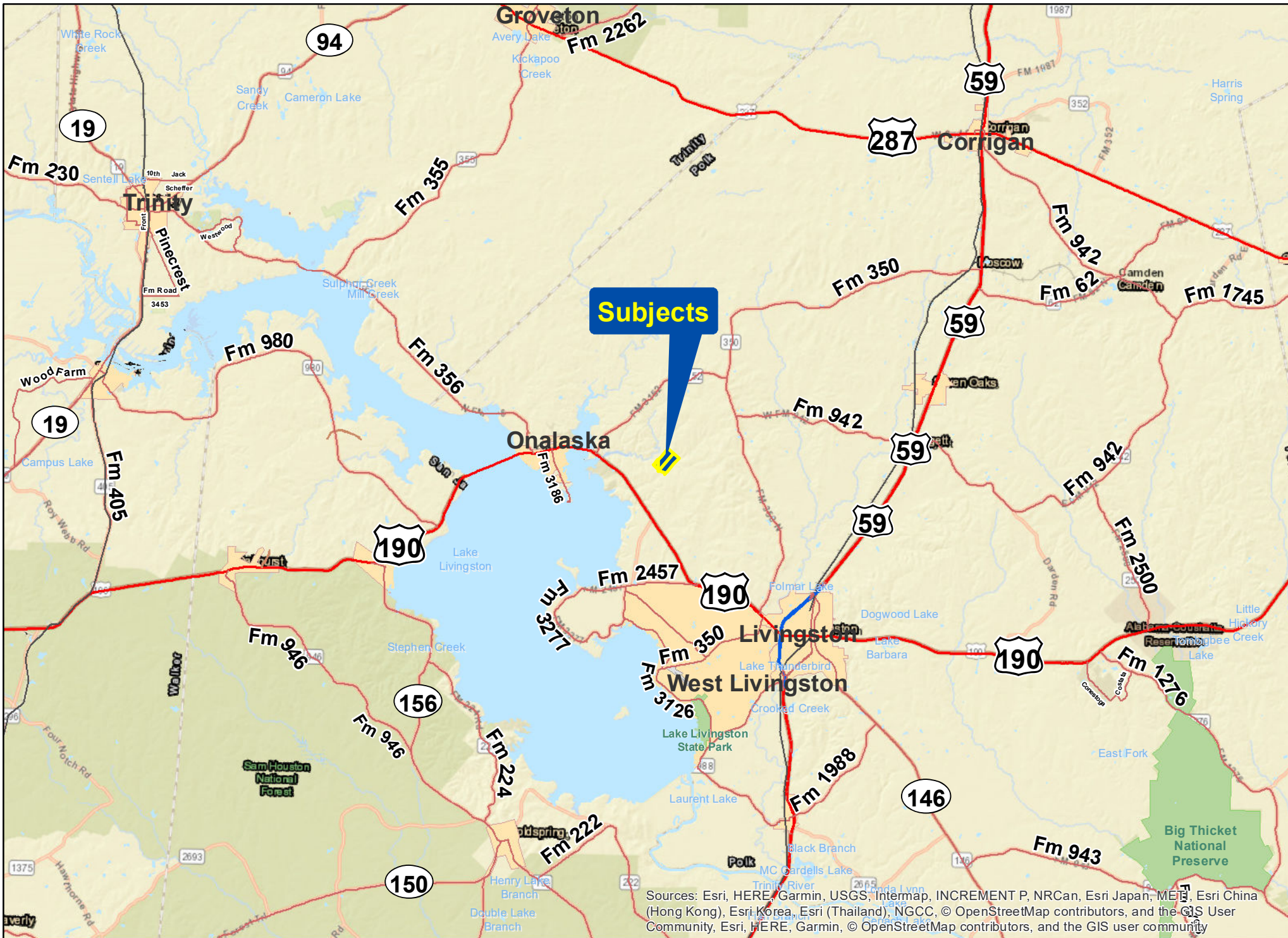


Sources: Esri, HERE, Garmin, USGS, Intermap, INCREMENT P, NRCan, Esri Japan, METI, Esri China (Hong Kong), Esri Korea, Esri (Thailand), NGCC, © OpenStreetMap contributors, and the GIS User Community, Esri, HERE, Garmin, © OpenStreetMap contributors, and the GIS user community




Manton Creek | Livingston, Polk Co., TX

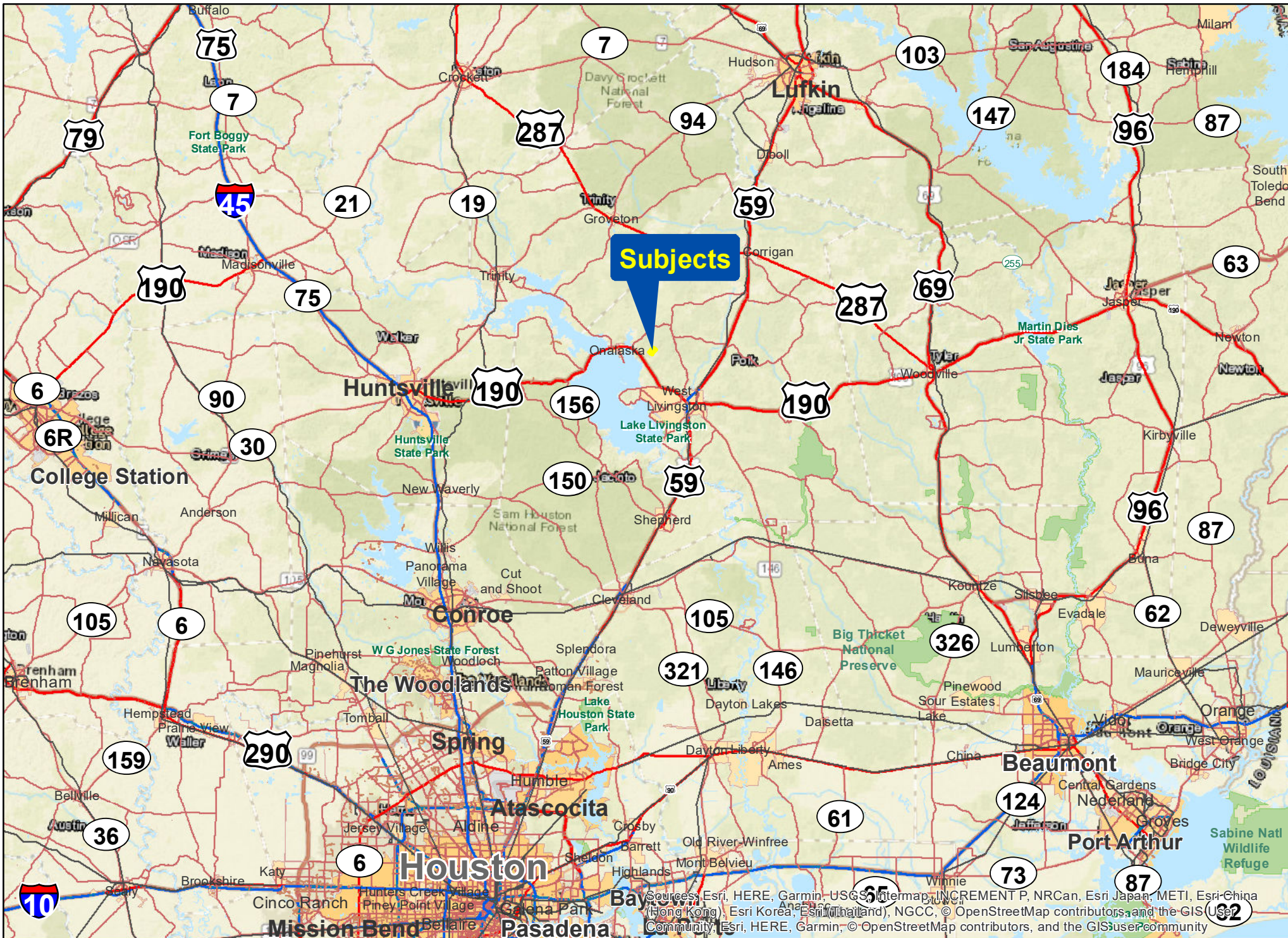
For illustration purposes only. (311016, 313202)



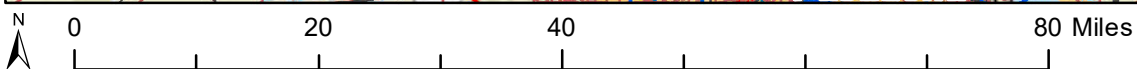
Subjects

Sources: Esri, HERE, Garmin, USGS, Intermap, INCREMENT P, NRCan, Esri Japan, METI, Esri China (Hong Kong), Esri Korea, Esri (Thailand), NGCC, © OpenStreetMap contributors, and the GIS User Community, Esri, HERE, Garmin, © OpenStreetMap contributors, and the GIS user community





**Subjects**



Manton Creek | Livingston, Polk Co., TX

For illustration purposes only. (311016, 313202)

Source: Esri, HERE, Garmin, USGS, Intermap, INCREMENT P, NRCan, Esri Japan, METI, Esri China (Hong Kong), Esri Korea, Esri (Thailand), NGCC, © OpenStreetMap contributors, and the GIS User Community, Esri, HERE, Garmin, © OpenStreetMap contributors, and the GIS user community