



Subject

Fm 2827

GR 5815
GR 5820

GR 1850

GR 1800

GR 1900

GR 4790 4790

GR 1920

GR 1910

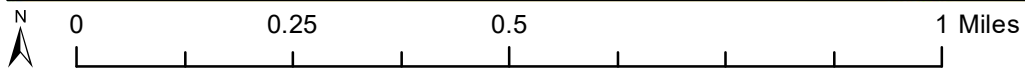
GR 1915

69

Big Thicket National Preserve

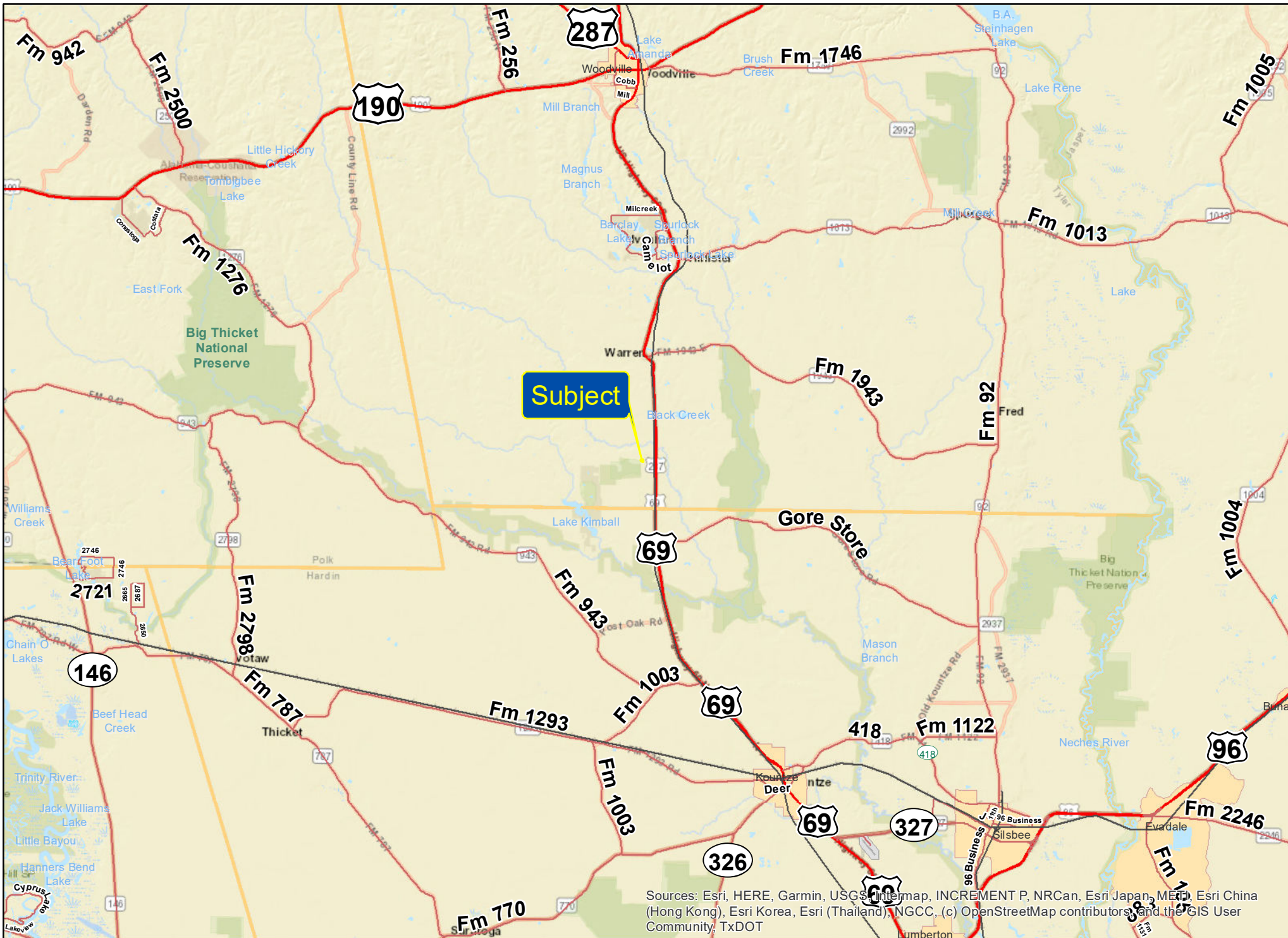
Hickory Creek

Sources: Esri, HERE, Garmin, USGS, Intermap, INCREMENT P, NRCan, Esri Japan, METI, Esri China (Hong Kong), Esri Korea, Esri (Thailand), NGCC, (c) OpenStreetMap contributors, and the GIS User Community, TxDOT



2.49 Ac | 201 CR 1910, Warren, Tyler Co., TX

For illustration purposes only.

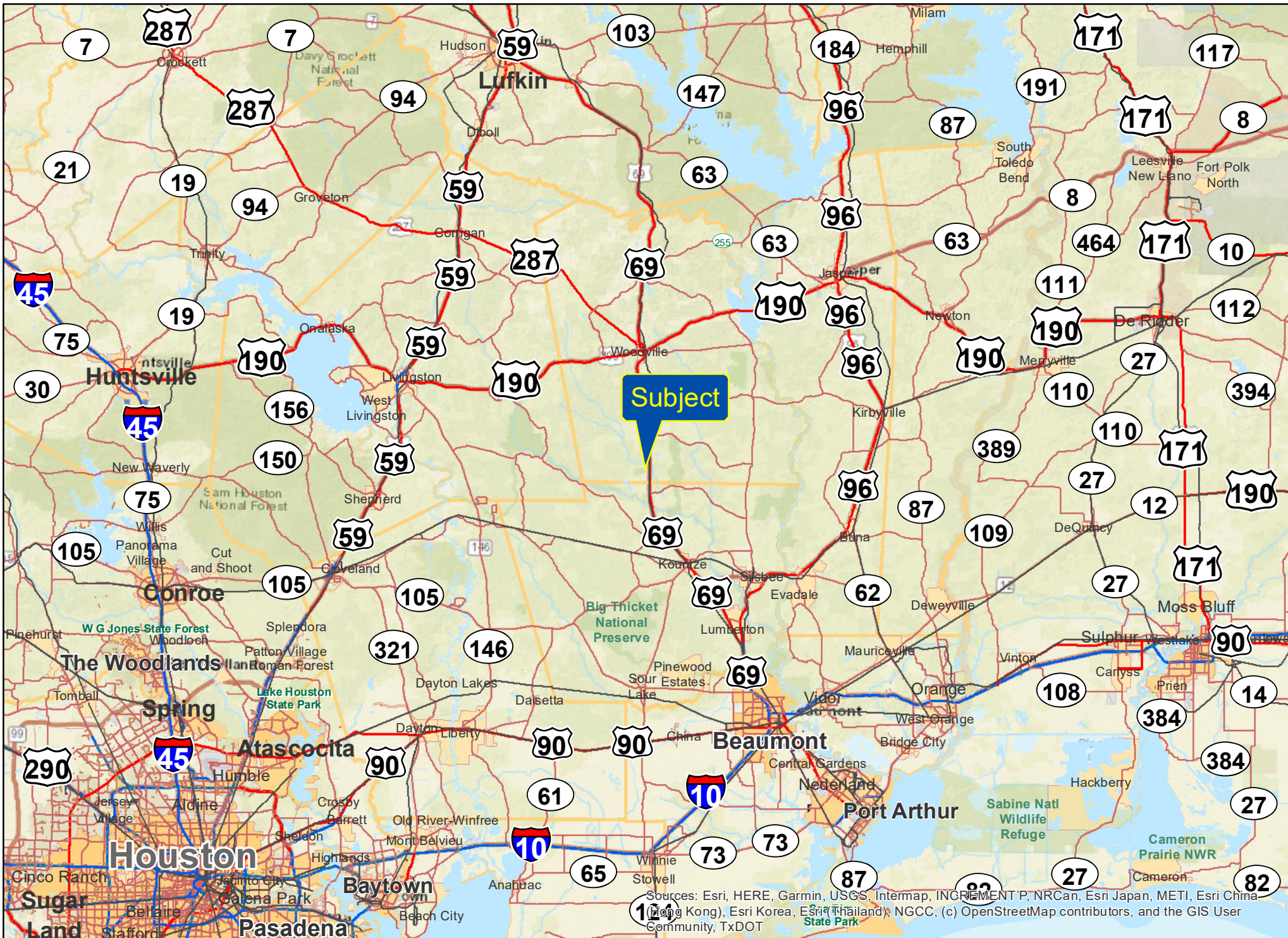


Subject

Sources: Esri, HERE, Garmin, USGS, Intermap, INCREMENT P, NRCan, Esri Japan, METI, Esri China (Hong Kong), Esri Korea, Esri (Thailand), NGCC, (c) OpenStreetMap contributors, and the GIS User Community, TxDOT

2.49 Ac | 201 CR 1910, Warren, Tyler Co., TX

For illustration purposes only.



Subject

Sources: Esri, HERE, Garmin, USGS, Intermap, INCREMENT P, NRCan, Esri Japan, METI, Esri China (Hong Kong), Esri Korea, Esri (Thailand), NGCC, (c) OpenStreetMap contributors, and the GIS User Community, TxDOT

2.49 Ac | 201 CR 1910, Warren, Tyler Co., TX

For illustration purposes only.