


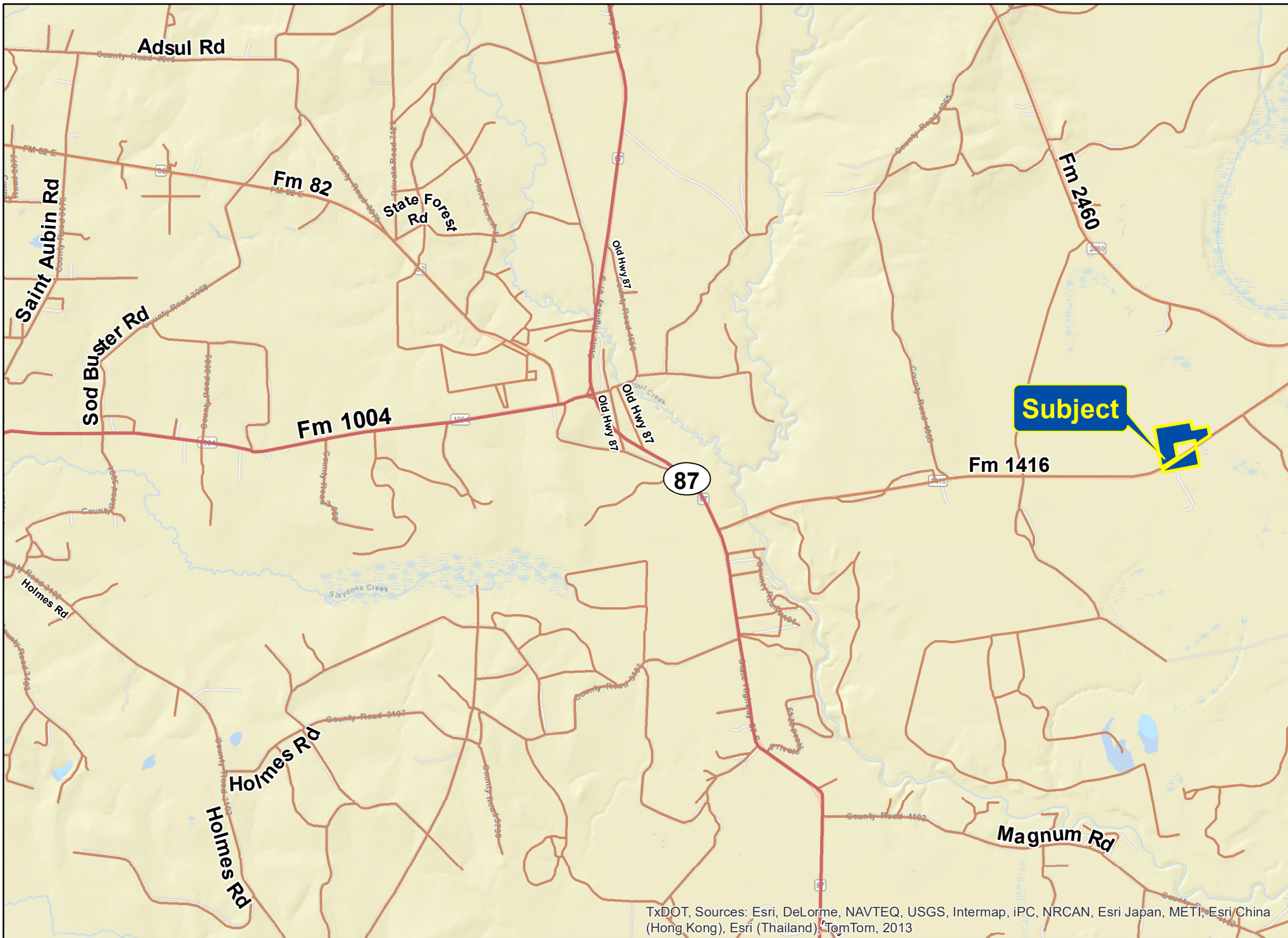


TxDOT, Sources: Esri, DeLorme, NAVTEQ, USGS, Intermap, iPC, NRCAN, Esri Japan, METI, Esri China (Hong Kong), Esri (Thailand), TomTom, 2013



41.65 Ac | Bon Wier, Newton Co., TX

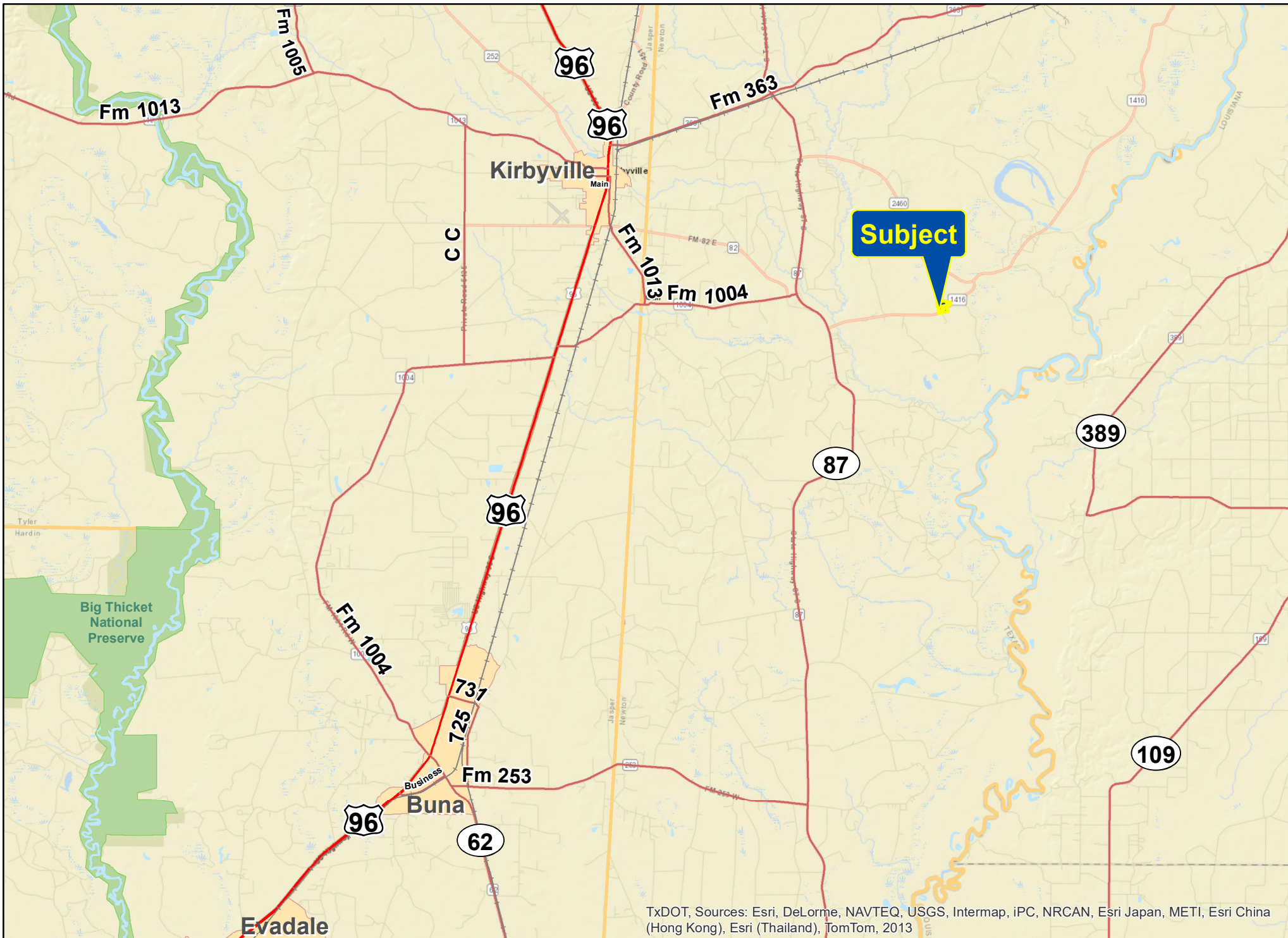
For illustration purposes only.



TxDOT, Sources: Esri, DeLorme, NAVTEQ, USGS, Intermap, iPC, NRCAN, Esri Japan, METI, Esri/China (Hong Kong), Esri (Thailand), TomTom, 2013

41.65 Ac | Bon Wier, Newton Co., TX

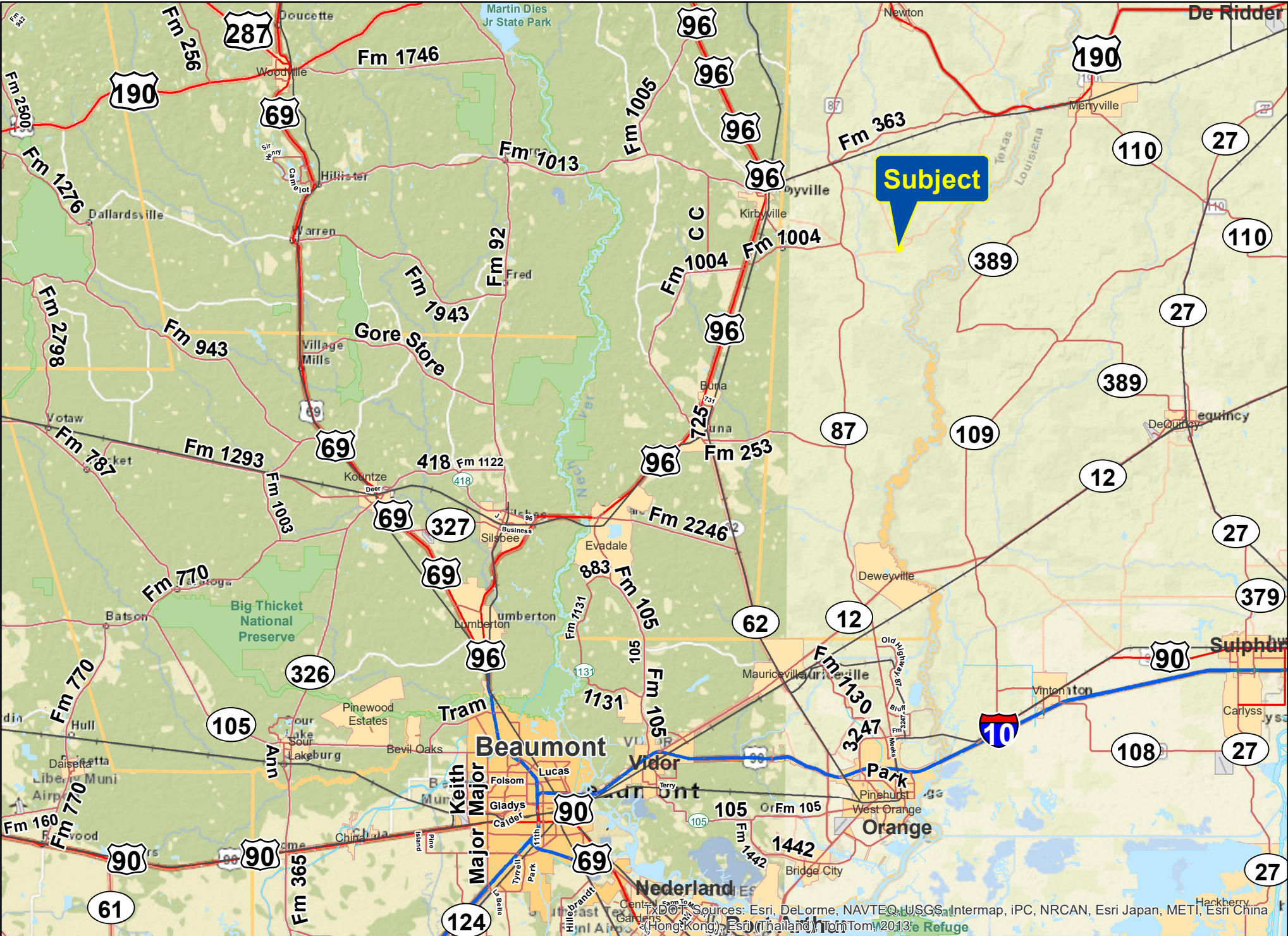
For illustration purposes only.



TxDOT, Sources: Esri, DeLorme, NAVTEQ, USGS, Intermap, iPC, NRCAN, Esri Japan, METI, Esri China (Hong Kong), Esri (Thailand), TomTom, 2013

41.65 Ac | Bon Wier, Newton Co., TX

For illustration purposes only.



41.65 Ac | Bon Wier, Newton Co., TX

For illustration purposes only.