

Panola Co.
Shelby Co.

Subject

GR 4891

Fm 1970

GR 4864

GR 4805

GR 4888

GR 4854

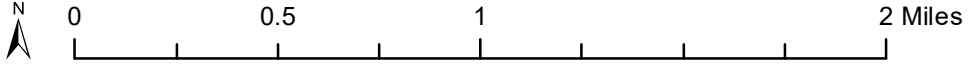
GR 4898

GR 4800

GR 4849

GR 4816

Sources: Esri, HERE, Garmin, USGS, Intermap, INCREMENT P, NRCan, Esri Japan, METI, Esri China (Hong Kong), Esri Korea, Esri (Thailand), NGCC, (c) OpenStreetMap contributors, and the GIS User Community

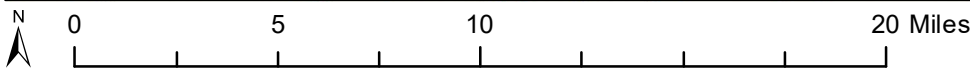


CR 4849, Timpson, Shelby Co., TX

For illustration purposes only.

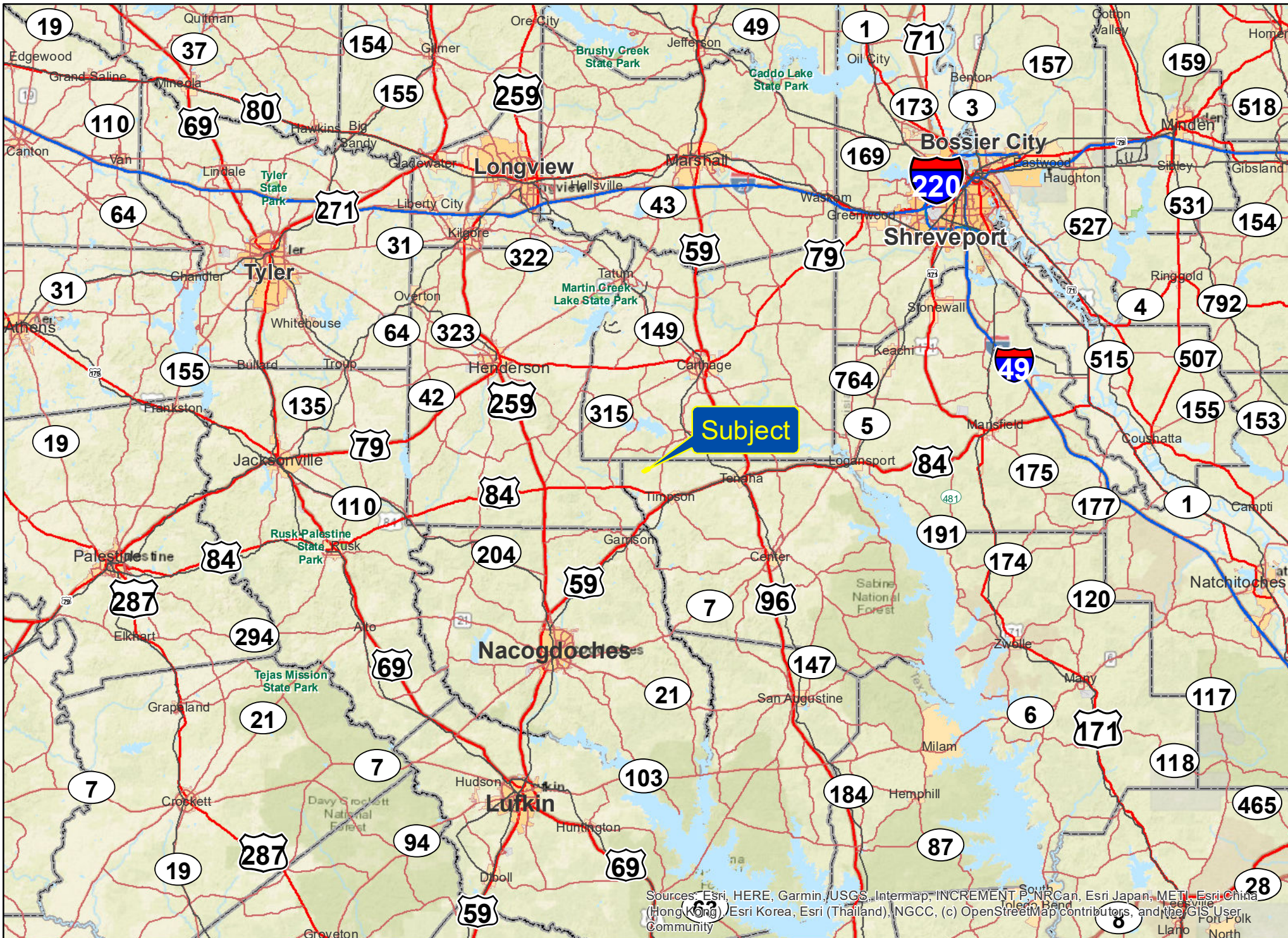


Sources: Esri, HERE, Garmin, USGS, Intermap, INCREMENT P, NRCan, Esri Japan, METI, Esri China (Hong Kong), Esri Korea, Esri (Thailand), NGCC, (c) OpenStreetMap contributors, and the GIS User Community



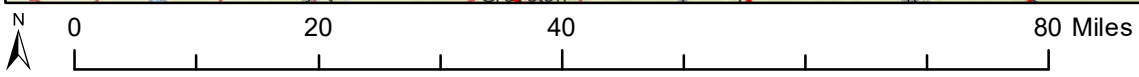
CR 4849, Timpson, Shelby Co., TX

For illustration purposes only.



Subject

Sources: Esri, HERE, Garmin, USGS, Intermap, INCREMENT P, NRCan, Esri Japan, METI, Esri China (Hong Kong), Esri Korea, Esri (Thailand), NGCC, (c) OpenStreetMap contributors, and the GIS User Community



CR 4849, Timpson, Shelby Co., TX

For illustration purposes only.