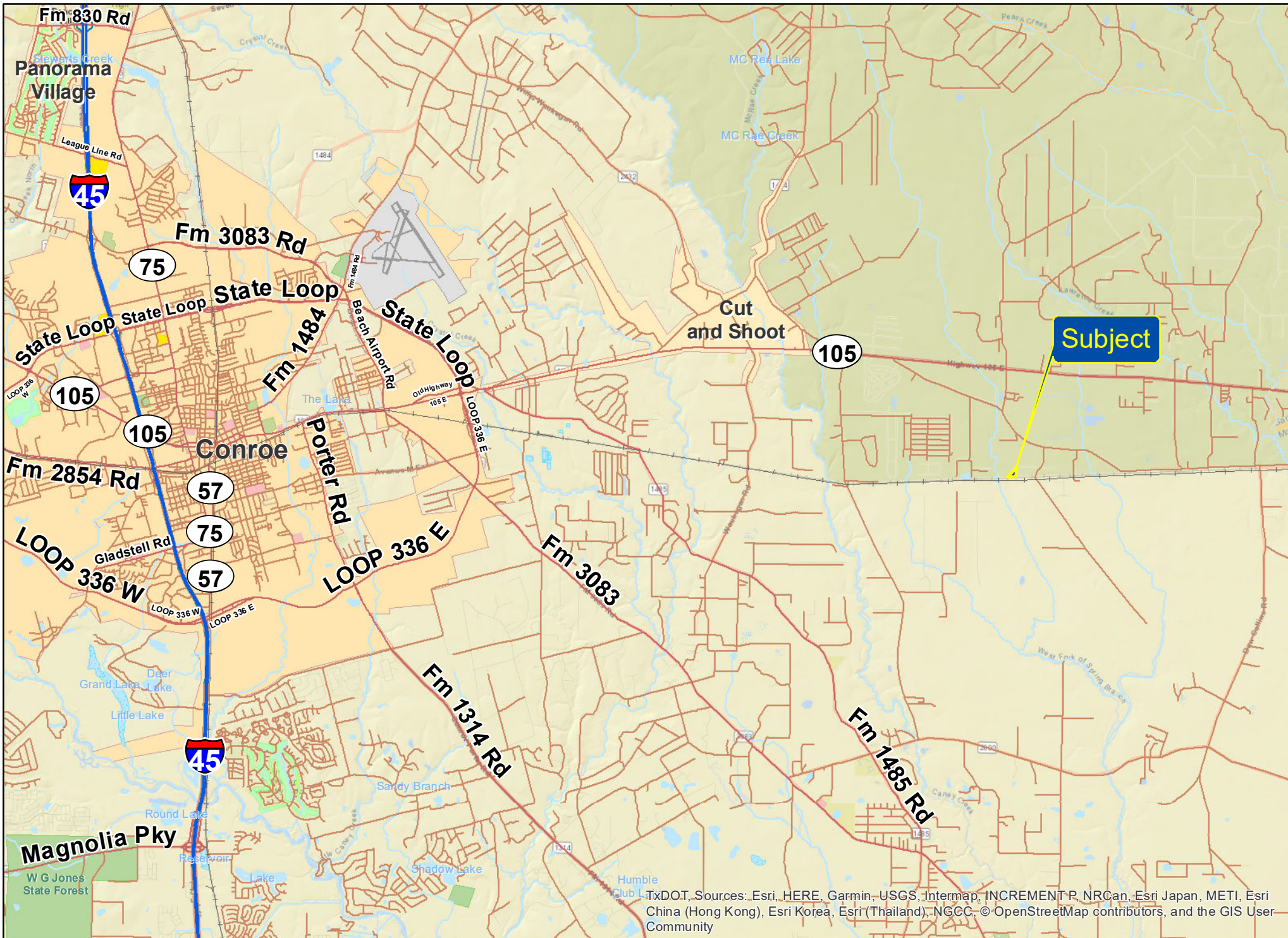


TxDOT, Sources: Esri, HERE, Garmin, USGS, Intermap, INCREMENT P, NRCan, Esri Japan, METI, Esri China (Hong Kong), Esri Korea, Esri (Thailand), NGCC, © OpenStreetMap contributors, and the GIS User Community

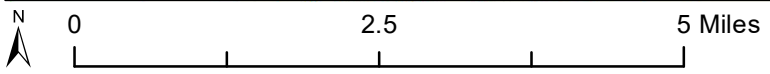
4.131 Ac | Hanna Belle Dr., Montgomery Co., TX

For illustration purposes only.





**Subject**

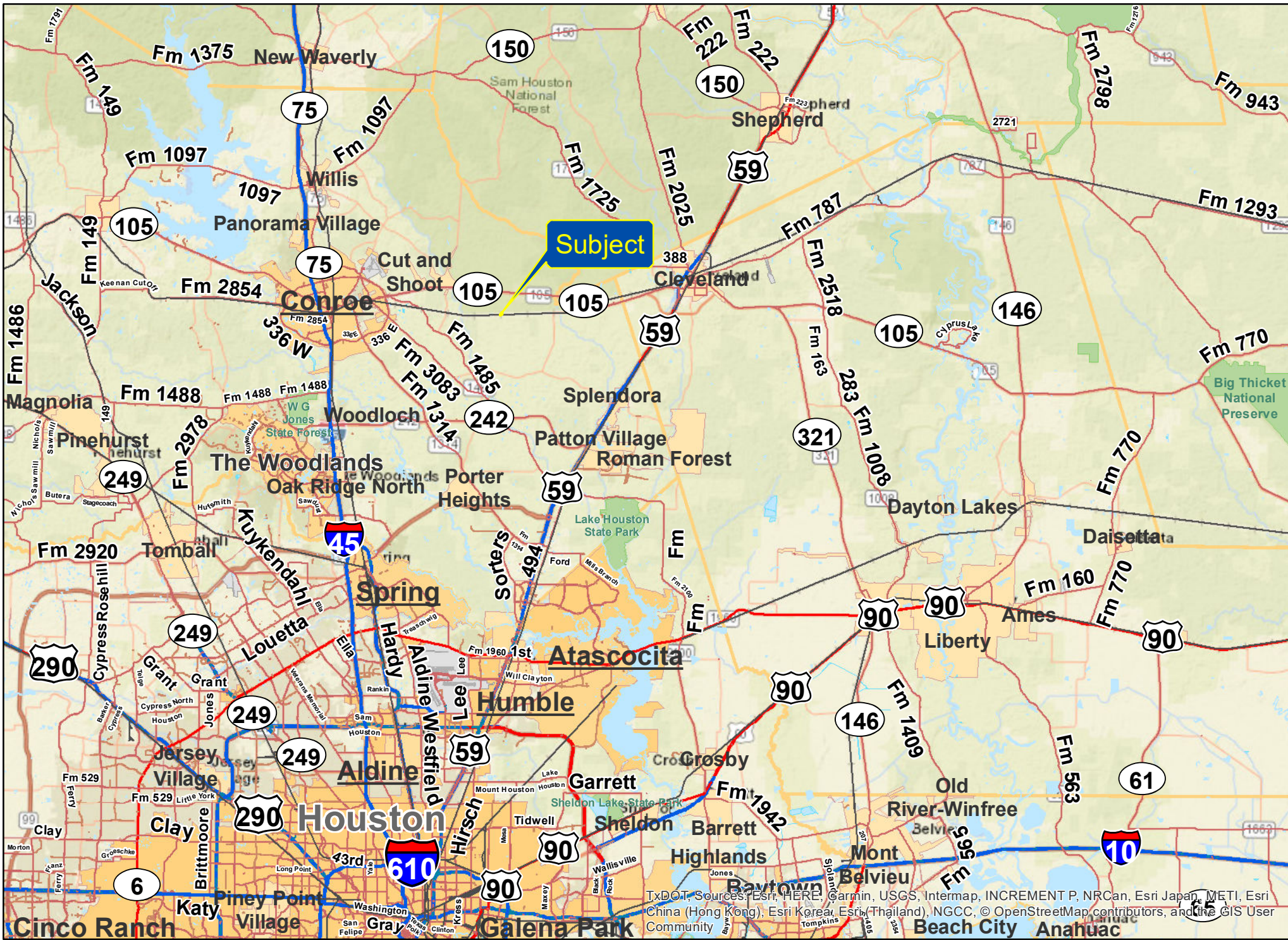


TxDOT. Sources: Esri, HERE, Garmin, USGS, Intermap, INCREMENT P, NRCan, Esri Japan, METI, Esri China (Hong Kong), Esri Korea, Esri (Thailand), NGCC, © OpenStreetMap contributors, and the GIS User Community

4.131 Ac | Hanna Belle Dr., Montgomery Co., TX

For illustration purposes only.





Subject

TxDOT, Sources: Esri, HERE, Garmin, USGS, Intermap, INCREMENT P, NRCan, Esri Japan, METI, Esri China (Hong Kong), Esri Korea, Esri (Thailand), NGCC, © OpenStreetMap contributors, and the GIS User Community

4.131 Ac | Hanna Belle Dr., Montgomery Co., TX

For illustration purposes only.