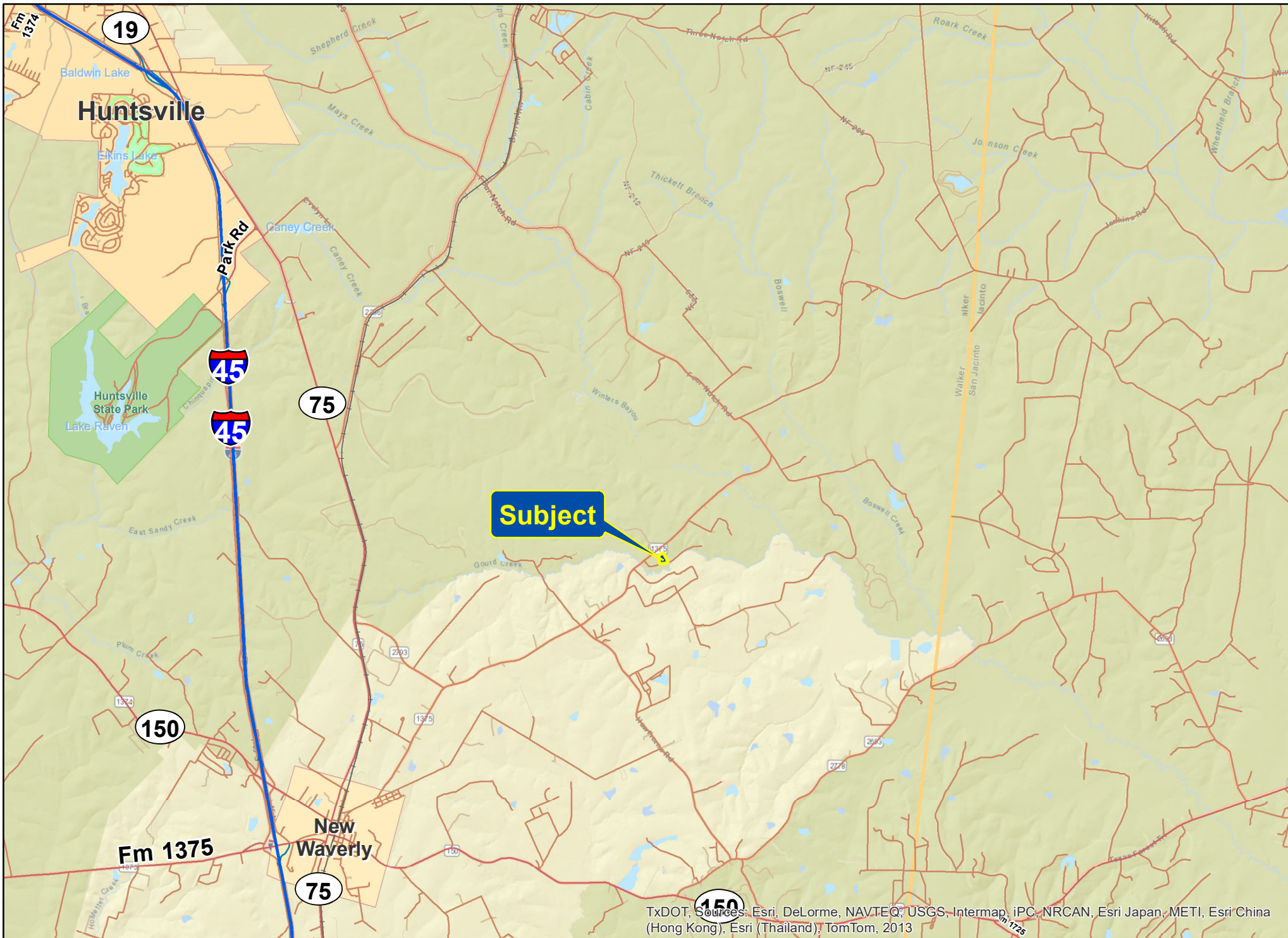


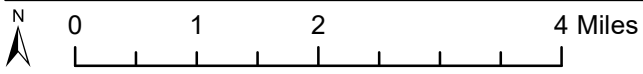
TxDOT, Sources: Esri, DeLorme, NAVTEQ, USGS, Intermap, iPC, NRCAN, Esri Japan, METI, Esri China (Hong Kong), Esri (Thailand), TomTom, 2013

6 Ac | Gourd Creek Rd., New Waverly, Walker Co., TX

For illustration purposes only.


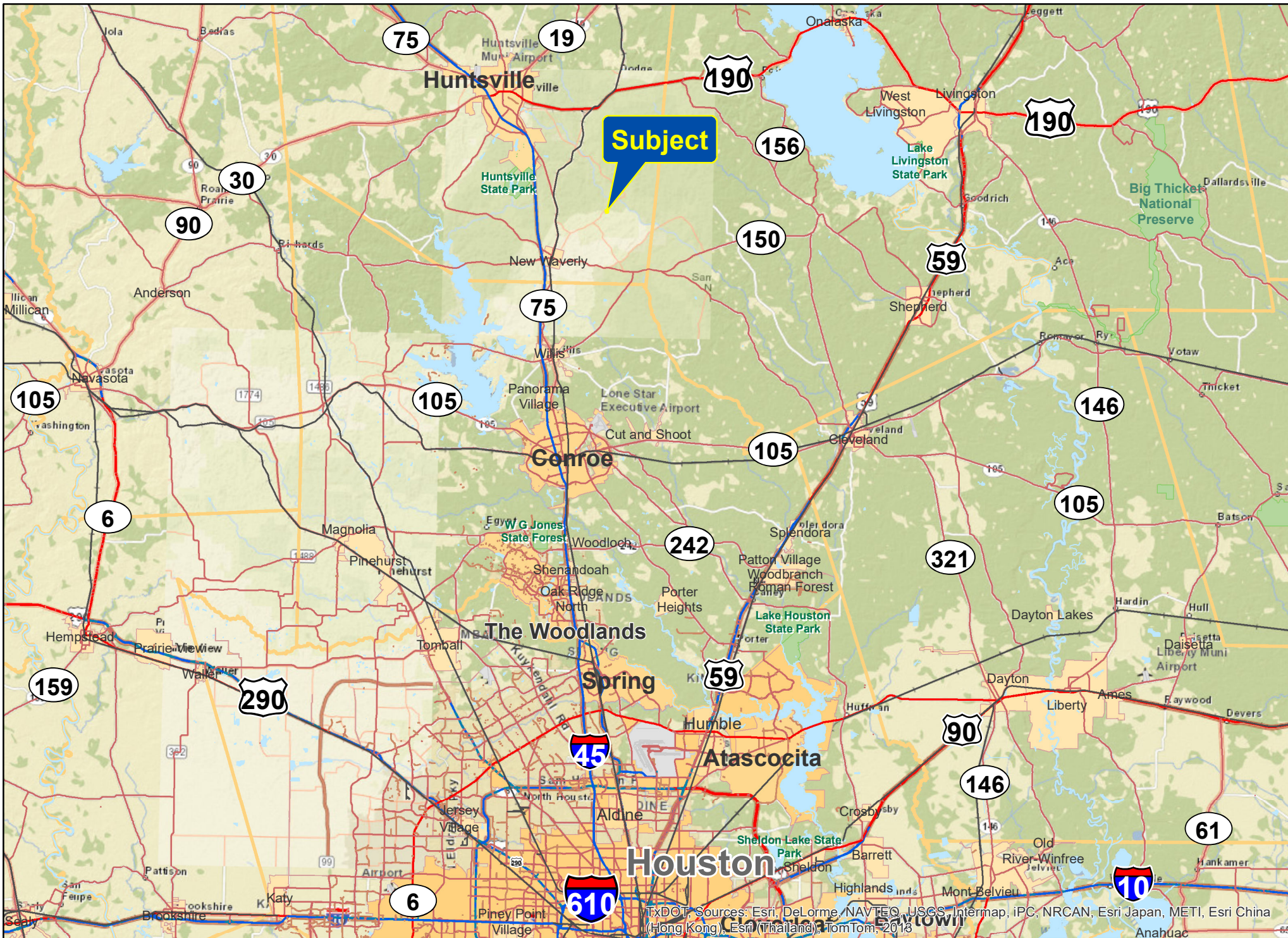


TxDOT, Sources: Esri, DeLorme, NAVTEQ, USGS, Intermap, iPC, NRCAN, Esri Japan, METI, Esri China (Hong Kong), Esri (Thailand), TomTom, 2013



6 Ac | Gourd Creek Rd., New Waverly, Walker Co., TX

For illustration purposes only.



TxDOT. Sources: Esri, DeLorme, NAVTEQ, USGS, Intermap, iPC, NRCAN, Esri Japan, METI, Esri China (Hong Kong), Esri (Thailand), TomTom, 2013

6 Ac | Gourd Creek Rd., New Waverly, Walker Co., TX

For illustration purposes only.