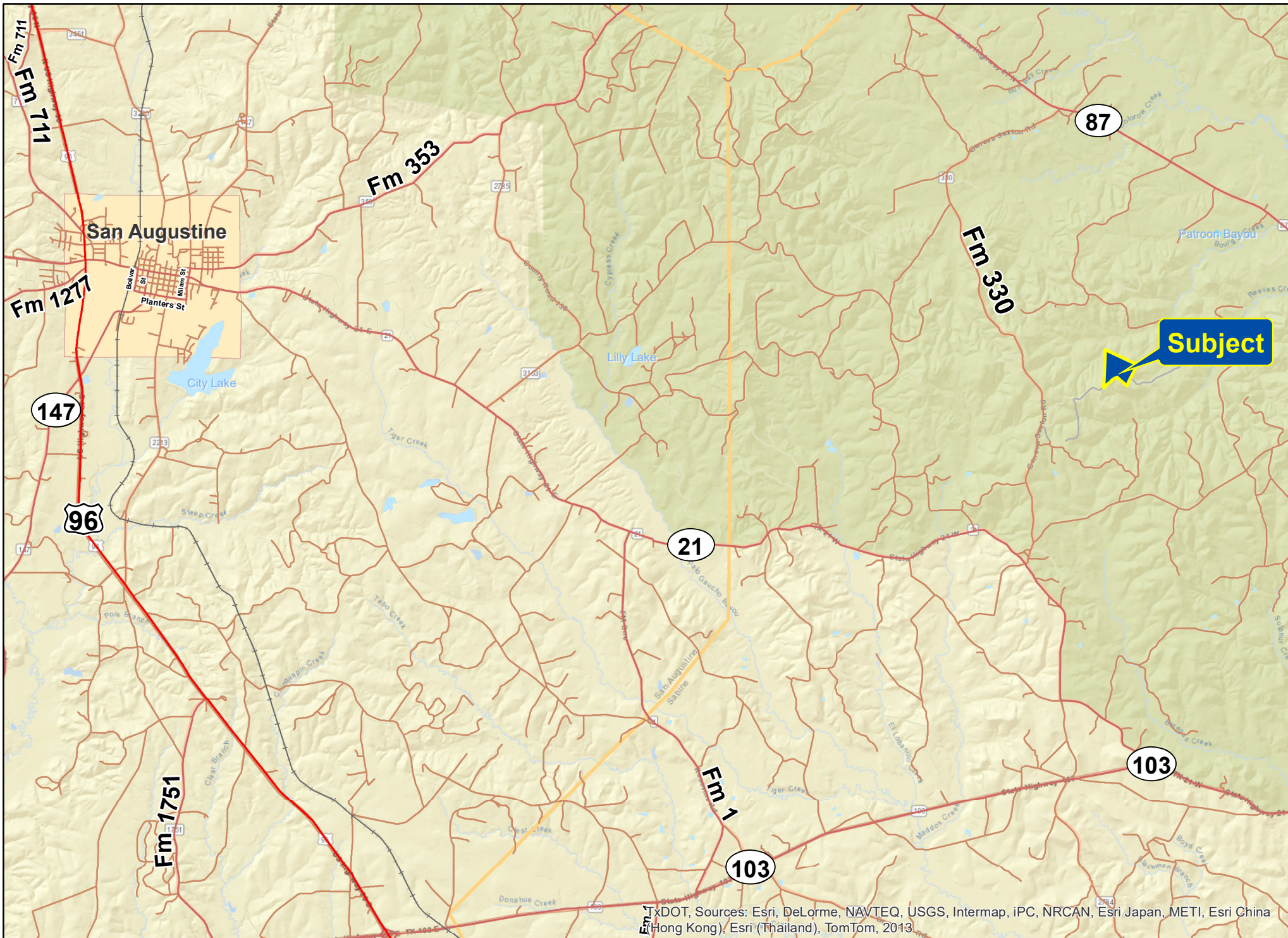


TxDOT, Sources: Esri, DeLorme, NAVTEQ, USGS, Intermap, iPC, NRCAN, Esri Japan, METI, Esri China (Hong Kong), Esri (Thailand), TomTom, 2013

80 Ac | Off FM 330, San Augustine, Sabine Co., TX

For illustration purposes only.

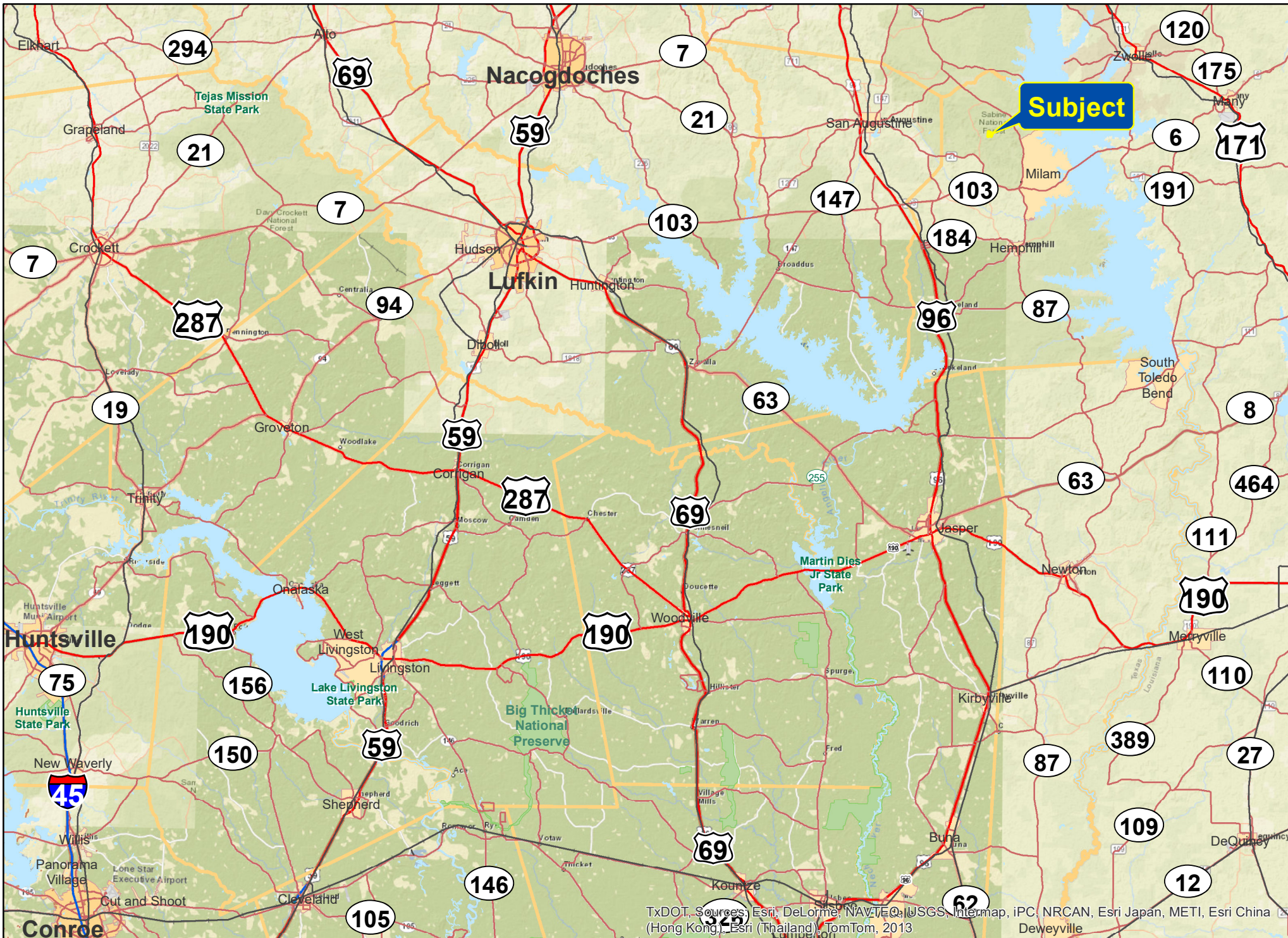


Subject

TXDOT, Sources: Esri, DeLorme, NAVTEQ, USGS, Intermap, iPC, NRCAN, Esri Japan, METI, Esri China (Hong Kong), Esri (Thailand), TomTom, 2013

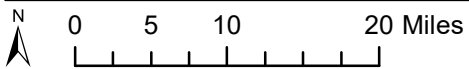
80 Ac | Off FM 330, San Augustine, Sabine Co., TX

For illustration purposes only.



Subject

TxDOT, Sources, Esri, DeLorme, NAVTEQ, USGS, Intermap, iPC, NRCAN, Esri Japan, METI, Esri China (Hong Kong), Esri (Thailand), TomTom, 2013



80 Ac | Off FM 330, San Augustine, Sabine Co., TX

For illustration purposes only.