

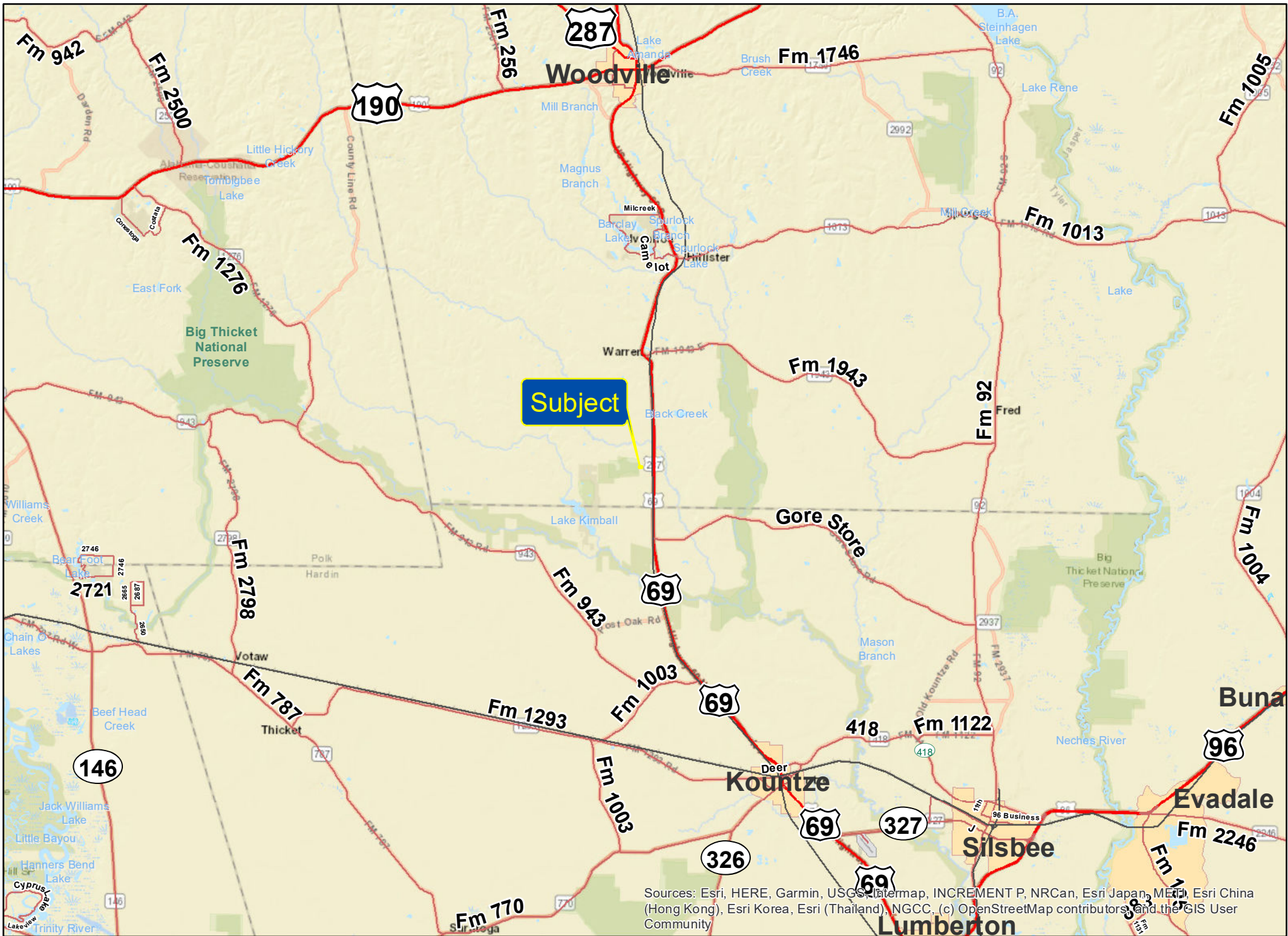


Sources: Esri, HERE, Garmin, USGS, Intermap, INCREMENT P, NRCan, Esri Japan, METI, Esri China (Hong Kong), Esri Korea, Esri (Thailand), NGCC, (c) OpenStreetMap contributors, and the GIS User Community, TxDOT



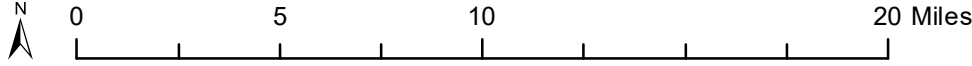
2.7 Ac | 205 CR 1910, Warren, Tyler Co., TX

For illustration purposes only.



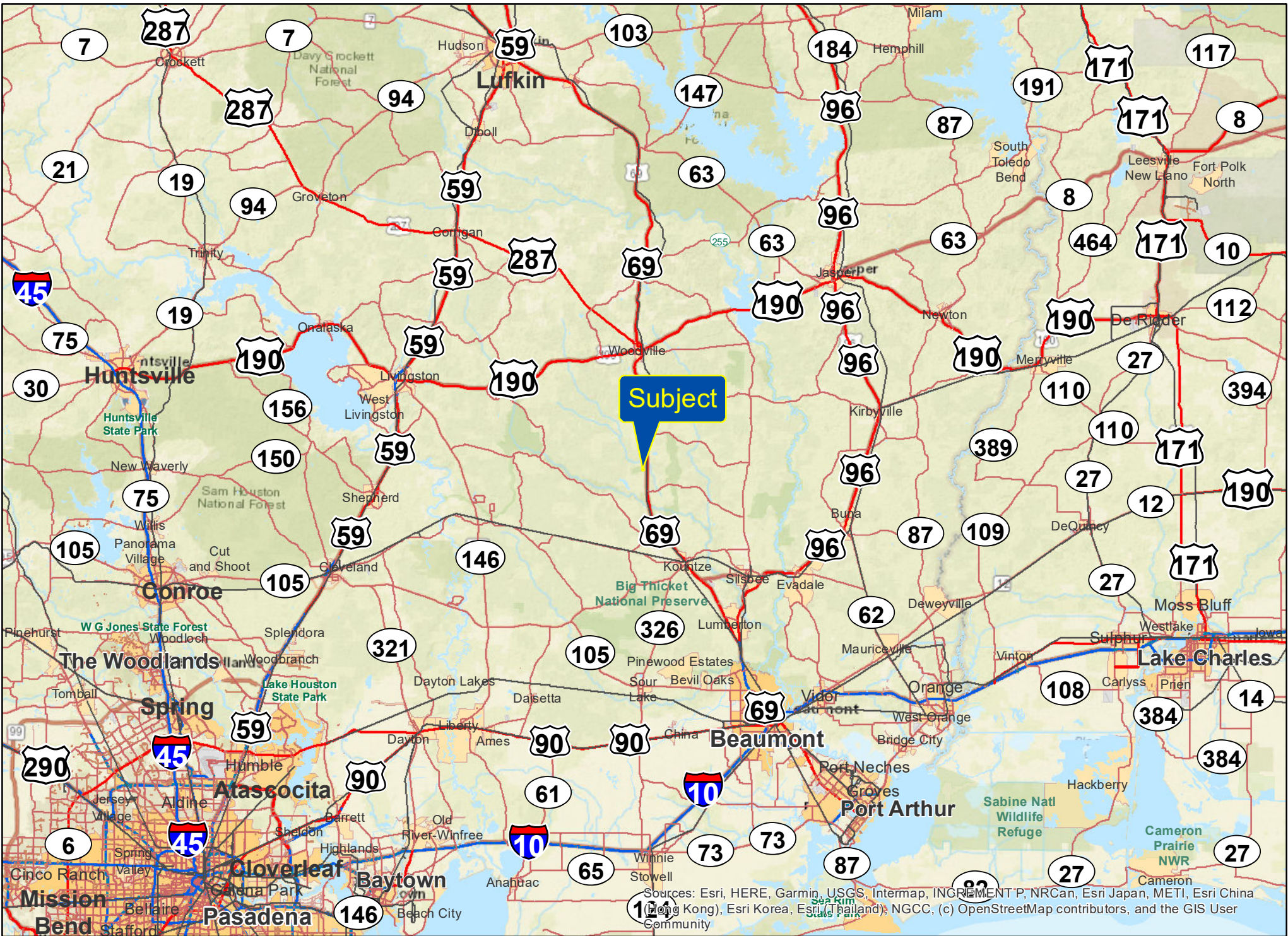
Subject

Sources: Esri, HERE, Garmin, USGS, Intermap, INCREMENT P, NRCan, Esri Japan, METI, Esri China (Hong Kong), Esri Korea, Esri (Thailand), NGCC, (c) OpenStreetMap contributors, and the GIS User Community



2.7 Ac | 205 CR 1910, Warren, Tyler Co., TX

For illustration purposes only.



Sources: Esri, HERE, Garmin, USGS, Intermap, INCREMENT P, NRCan, Esri Japan, METI, Esri China (Beijing), Esri Korea, Esri (India), Esri (Taiwan), Esri (Thailand), NGCC, (c) OpenStreetMap contributors, and the GIS User Community

2.7 Ac | 205 CR 1910, Warren, Tyler Co., TX

For illustration purposes only.