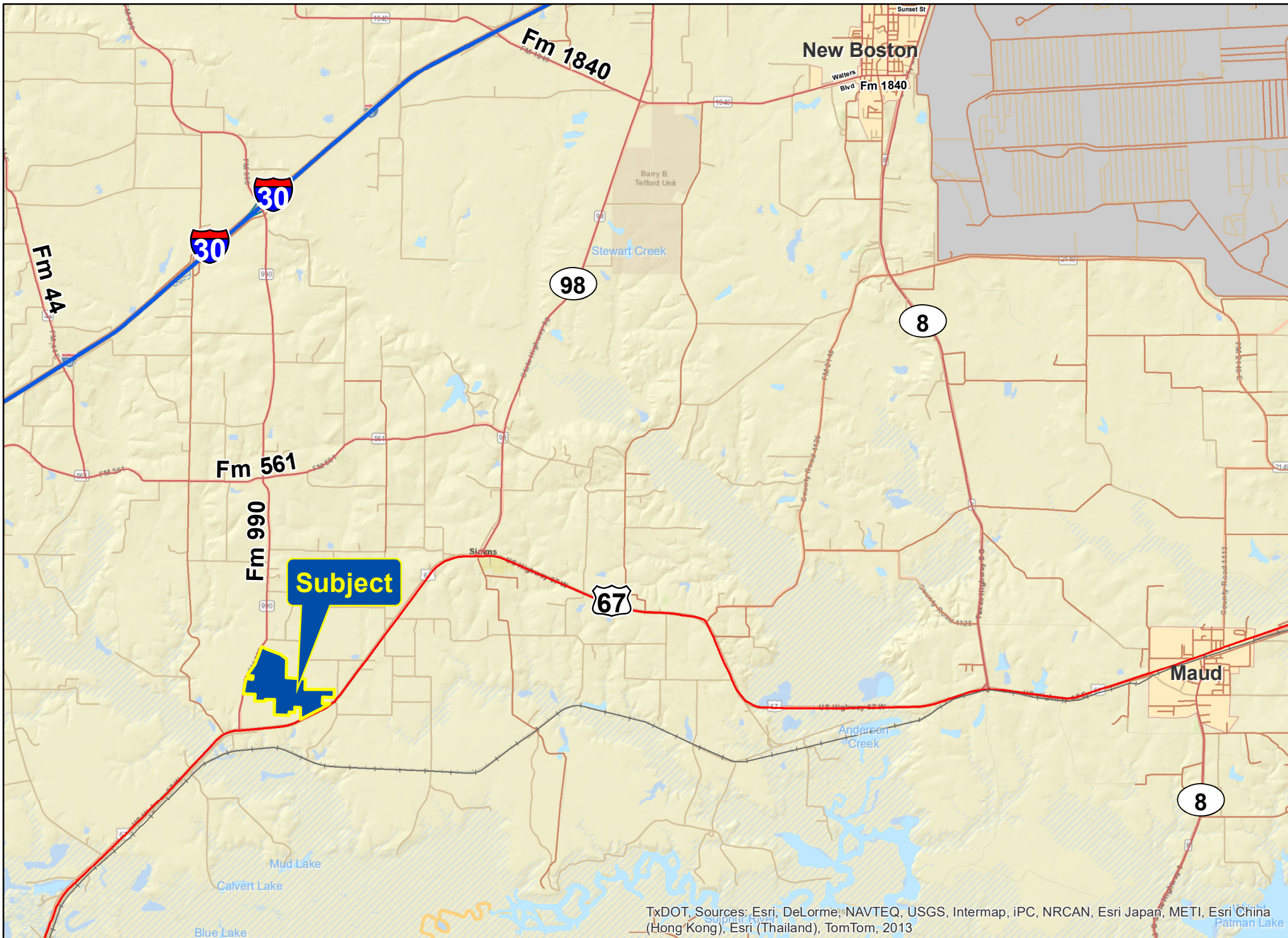


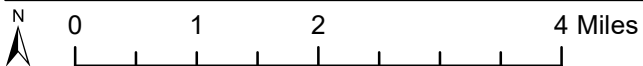
TxDOT, Sources: Esri, DeLorme, NAVTEQ, USGS, Intermap, iPC, NRCAN, Esri Japan, METI, Esri China (Hong Kong), Esri (Thailand), TomTom, 2013

327.19 Ac | Hwy 67 | Bowie Co., TX

For illustration purposes only.



TxDOT, Sources: Esri, DeLorme, NAVTEQ, USGS, Intermap, iPC, NRCAN, Esri Japan, METI, Esri China (Hong Kong), Esri (Thailand), TomTom, 2013




327.19 Ac | Hwy 67 | Bowie Co., TX

For illustration purposes only.



Subject

TxDOT, Sources: Esri, DeLorme, NAVTEQ, USGS, Intermap, iPC, NRCAN, Esri Japan, METI, Esri China (Hong Kong), Esri (Thailand), TomTom, 2013



327.19 Ac | Hwy 67 | Bowie Co., TX

For illustration purposes only.