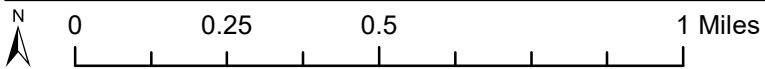




TxDOT, Sources: Esri, DeLorme, NAVTEQ, USGS, Intermap, iPC, NRCAN, Esri Japan, MEIS, Esri China (Hong Kong), Esri (Thailand), TomTom, 2013

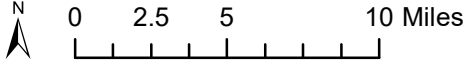


2 Ac | I-10 | Colorado Co., TX

For illustration purposes only.

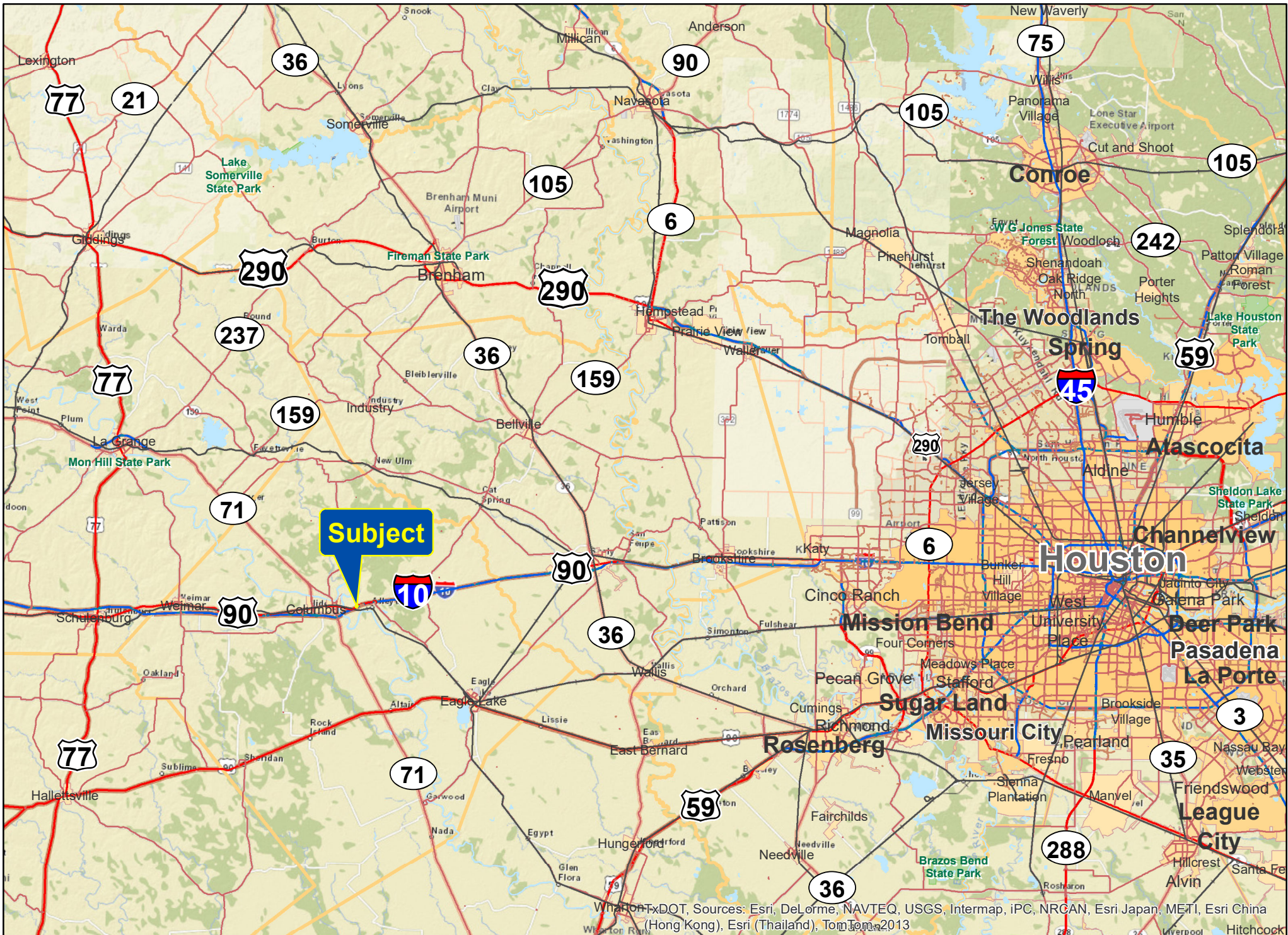


TxDOT, Sources: Esri, DeLorme, NAVTEQ, USGS, Intermap, iPC, NRCAN, Esri Japan, METI, Esri China (Hong Kong), Esri (Thailand), TomTom, 2013

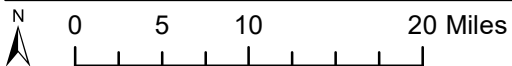


2 Ac | I-10 | Colorado Co., TX

For illustration purposes only.



WHA | HNTB | DOT, Sources: Esri, DeLorme, NAVTEQ, USGS, Intermap, iPC, NRCAN, Esri Japan, METI, Esri China (Hong Kong), Esri (Thailand), TomTom, 2013



2 Ac | I-10 | Colorado Co., TX

For illustration purposes only.