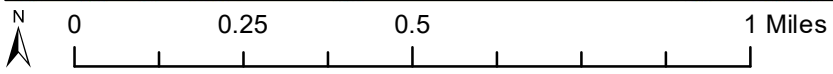




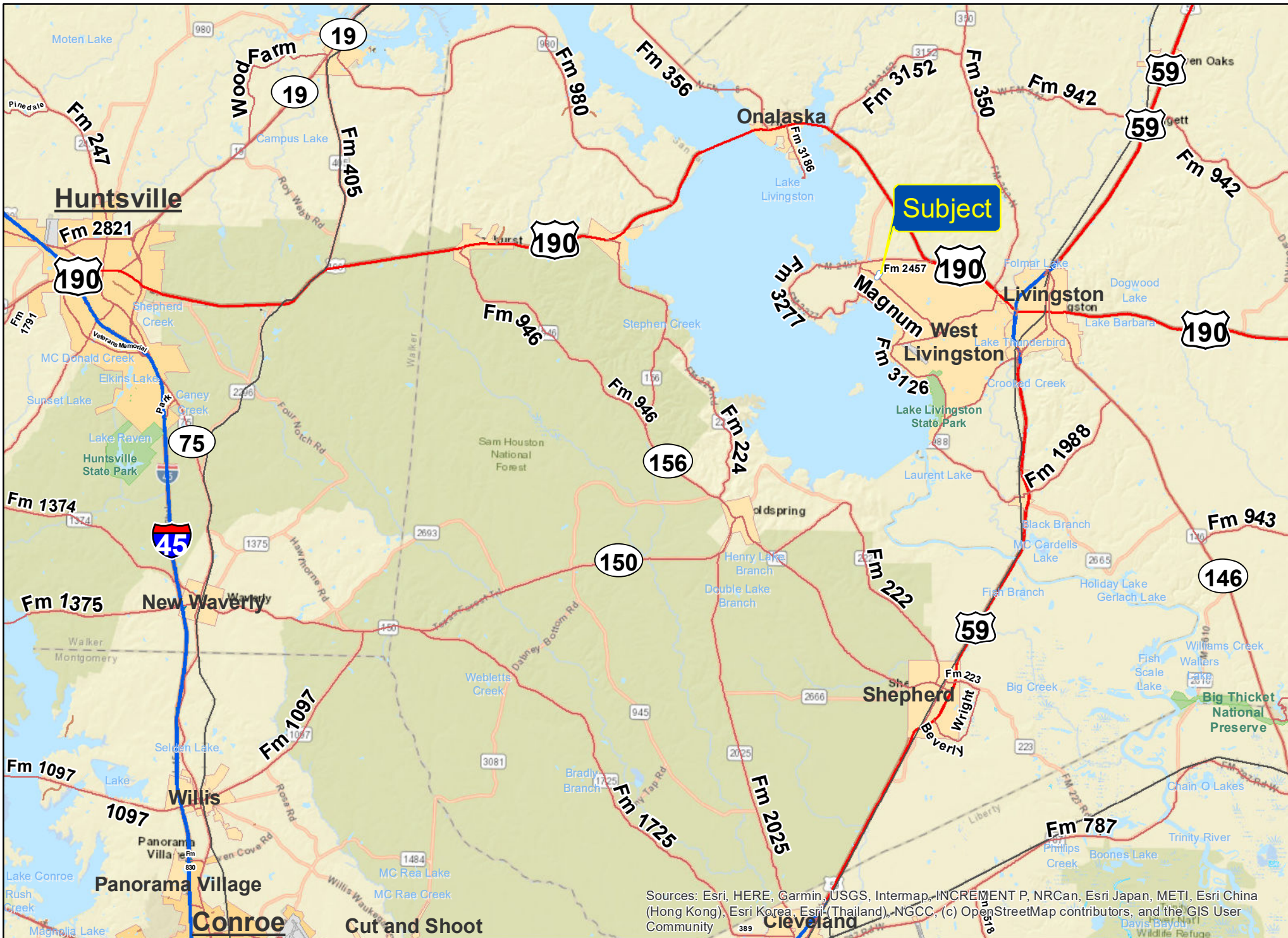
Subject

Sources: Esri, HERE, Garmin, USGS, Intermap, INCREMENT P, NRCan, Esri Japan, METI, Esri China (Hong Kong), Esri Korea, Esri (Thailand), NGCC, (c) OpenStreetMap contributors, and the GIS User Community




1.55 Ac. | 200 Hoot Owl Ln., Livingston, Polk Co., TX

For illustration purposes only.

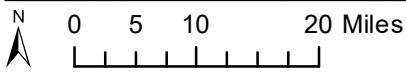
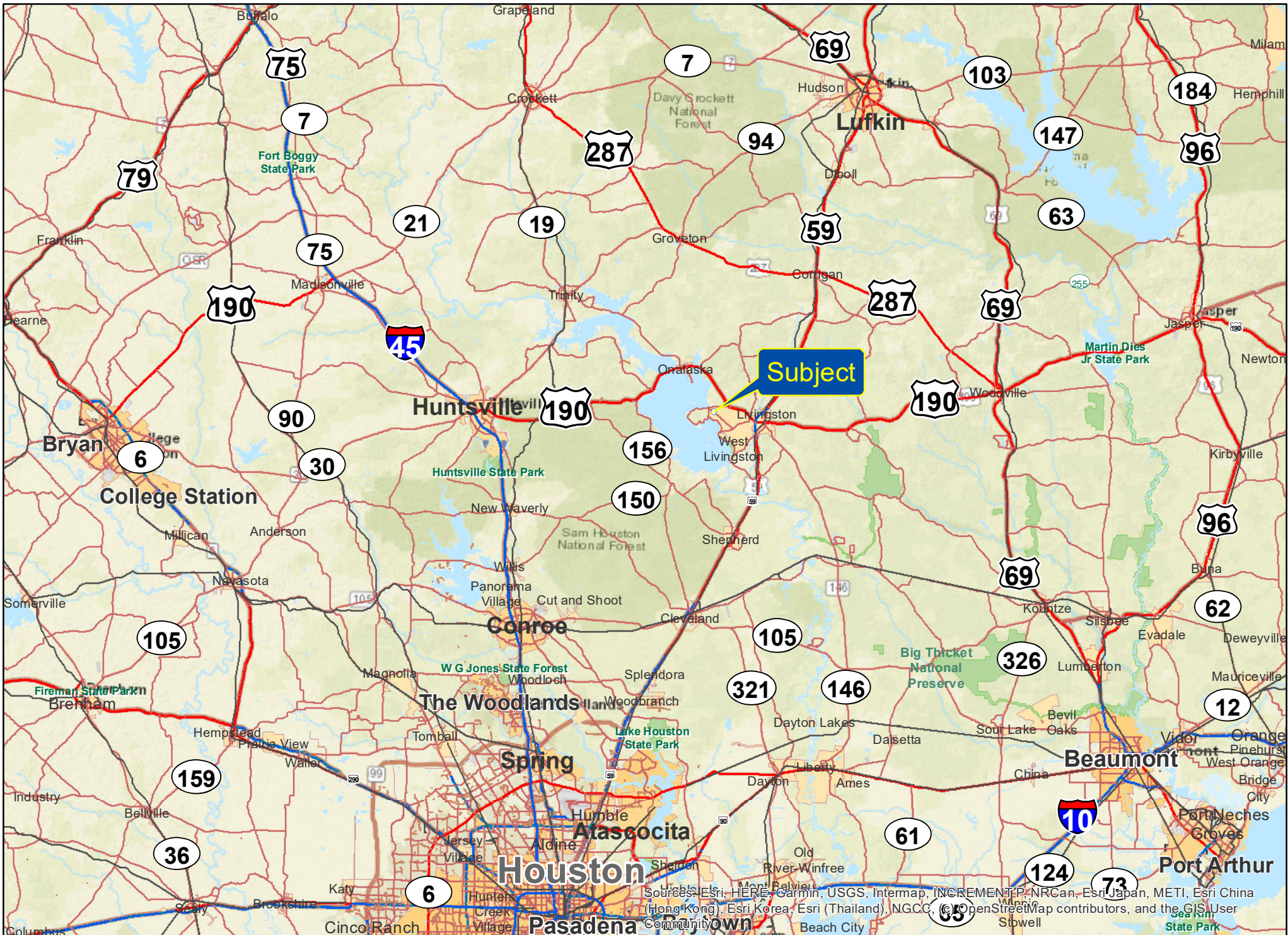


Sources: Esri, HERE, Garmin, USGS, Intermap, INCREMENT P, NRCan, Esri Japan, METI, Esri China (Hong Kong), Esri Korea, Esri (Thailand), NGCC, (c) OpenStreetMap contributors, and the GIS User Community



1.55 Ac. | 200 Hoot Owl Ln., Livingston, Polk Co., TX

For illustration purposes only.



1.55 Ac. | 200 Hoot Owl Ln., Livingston, Polk Co., TX

For illustration purposes only.