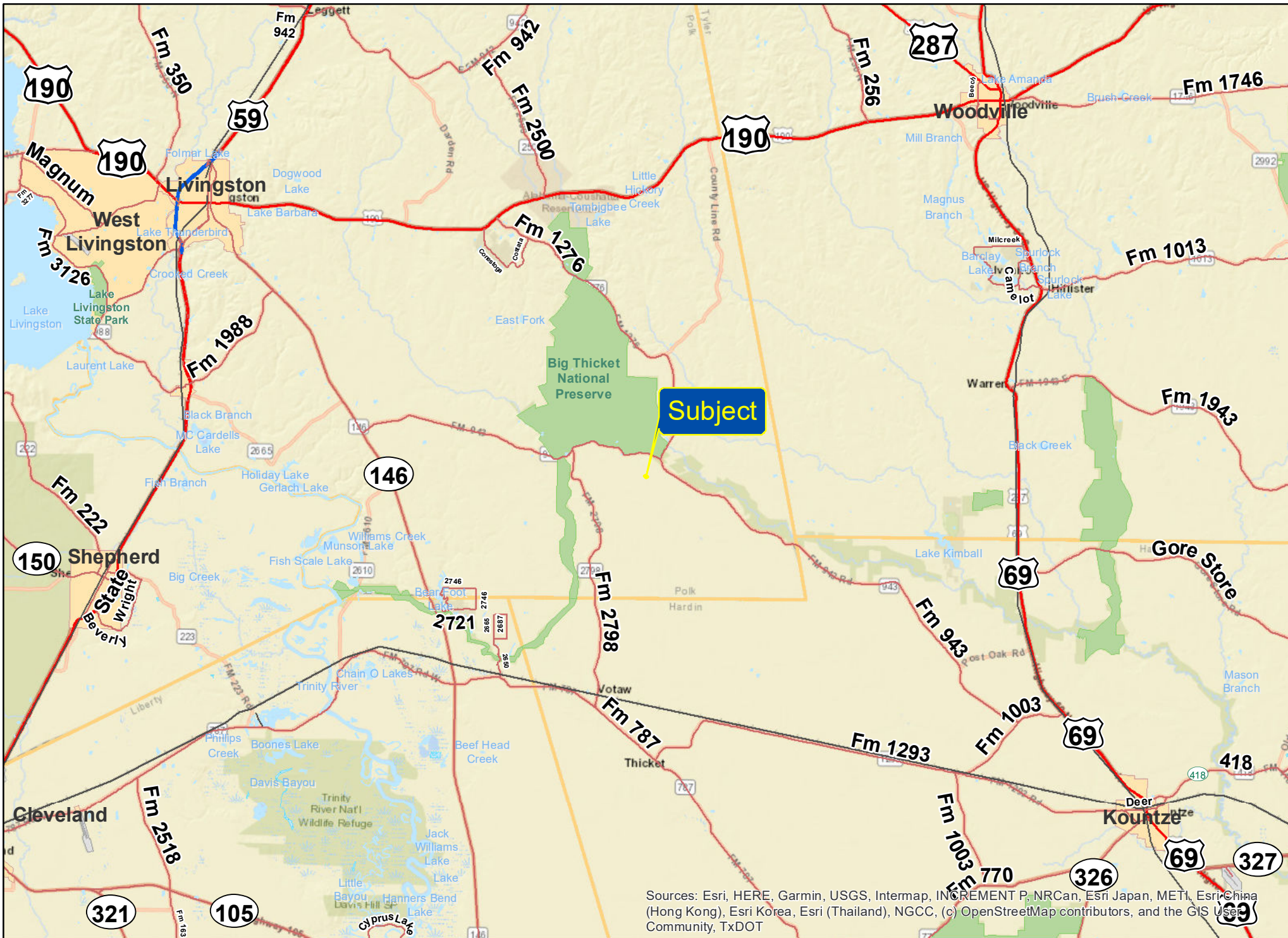


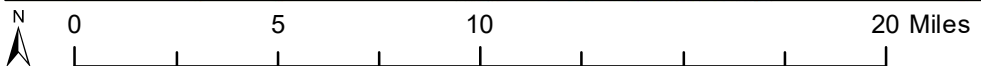
Sources: Esri, HERE, Garmin, USGS, Intermap, INCREMENT P, NRCan, Esri Japan, METI, Esri China (Hong Kong), Esri Korea, Esri (Thailand), NGCC, (c) OpenStreetMap contributors, and the GIS User Community, TxDOT

2.5 Ac. | 550 Magnolia Wood Dr., Livingston, Polk Co., TX

For illustration purposes only.



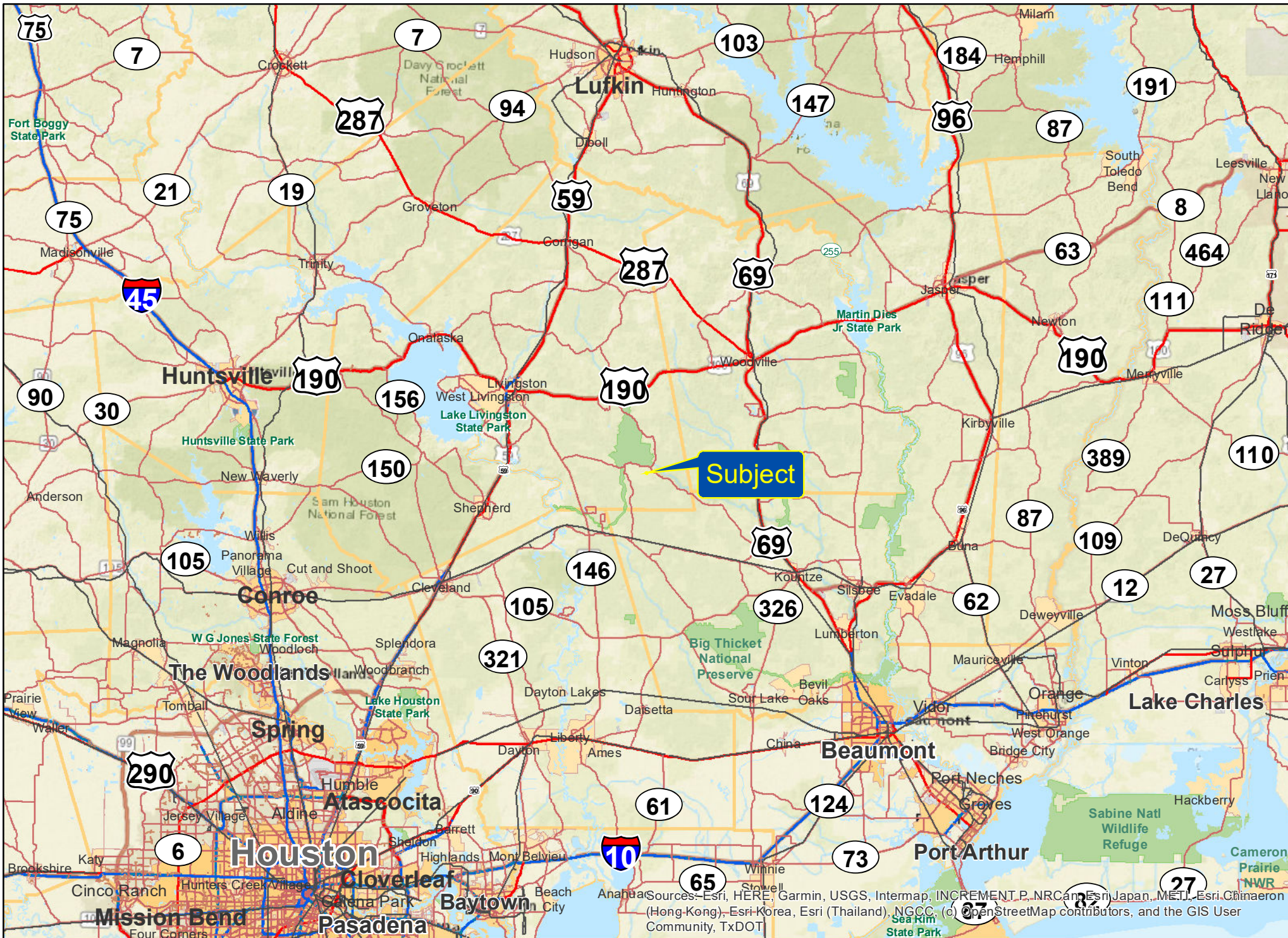
Sources: Esri, HERE, Garmin, USGS, Intermap, INCREMENT P, NRCan, Esri Japan, METI, Esri China (Hong Kong), Esri Korea, Esri (Thailand), NGCC, (c) OpenStreetMap contributors, and the GIS User Community, TxDOT



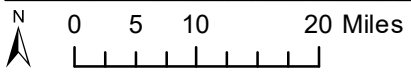
2.5 Ac. | 550 Magnolia Wood Dr., Livingston, Polk Co., TX

For illustration purposes only.





Map Sources: Esri, HERE, Garmin, USGS, Intermap, INCREMENT.P, NRCAn, Esri, Japan, METI, Esri, China (Hong Kong), Esri (Korea), Esri (Thailand), NGCC, (c) OpenStreetMap contributors, and the GIS User Community, TxDOT



2.5 Ac. | 550 Magnolia Wood Dr., Livingston, Polk Co., TX

For illustration purposes only.