

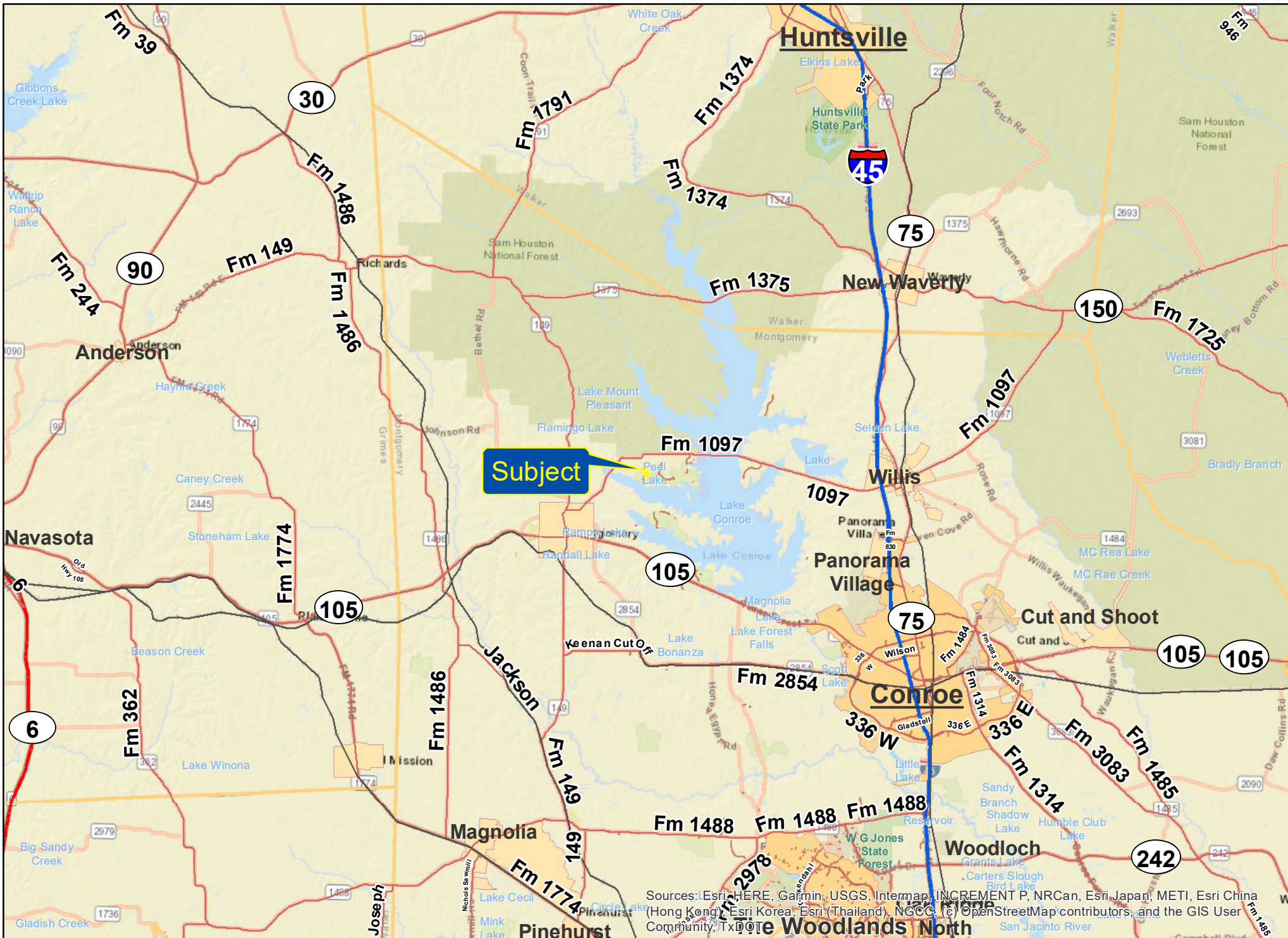
Subject

Sources: Esri, HERE, Garmin, USGS, Intermap, INCREMENT P, NRCan, Esri Japan, METI, Esri China (Hong Kong), Esri Korea, Esri (Thailand), INGCO, (c) OpenStreetMap contributors, and the GIS User Community, TxDOT

21 Acres | Montgomery, Montgomery Co., TX.

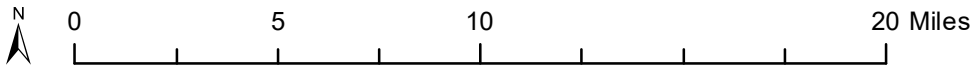
For illustration purposes only.





**Subject**

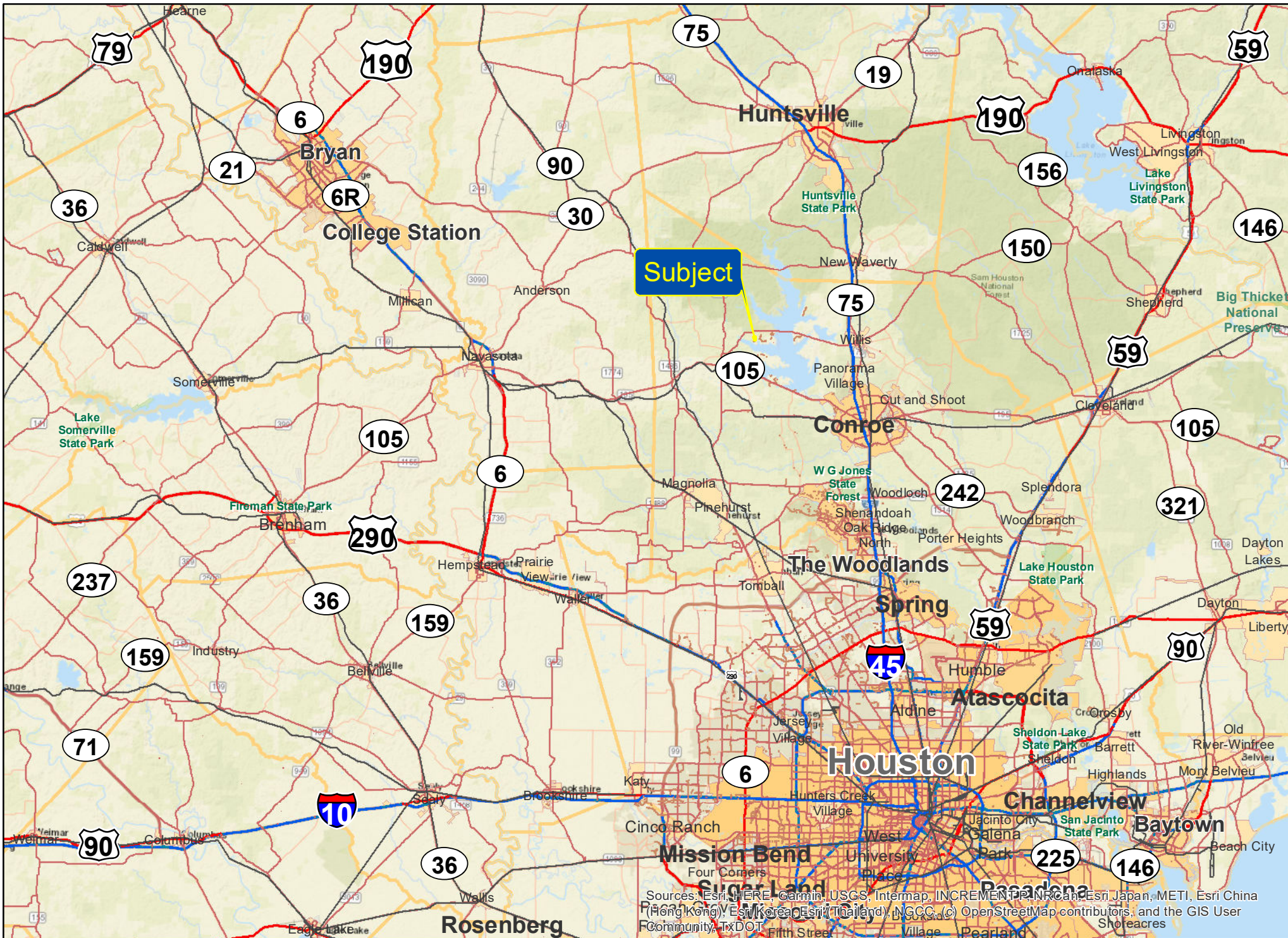
Sources: Esri, HERE, Garmin, USGS, Intermap, INCREMENT P, NRCan, Esri Japan, METI, Esri China (Hong Kong), Esri Korea, Esri (Thailand), NGCC, (c) OpenStreetMap contributors, and the GIS User Community, TXDOT



21 Acres | Montgomery, Montgomery Co., TX.

For illustration purposes only.





**Subject**

Sources: Esri, HERE, Garmin, USGS, Intermap, INCREMENT P, NRCan, Esri Japan, METI, Esri China (Hong Kong), Swire, Esri Korea, Esri (Thailand), NGCC, (c) OpenStreetMap contributors, and the GIS User Community, TxDOT

21 Acres | Montgomery, Montgomery Co., TX.

For illustration purposes only.