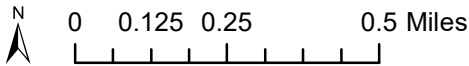
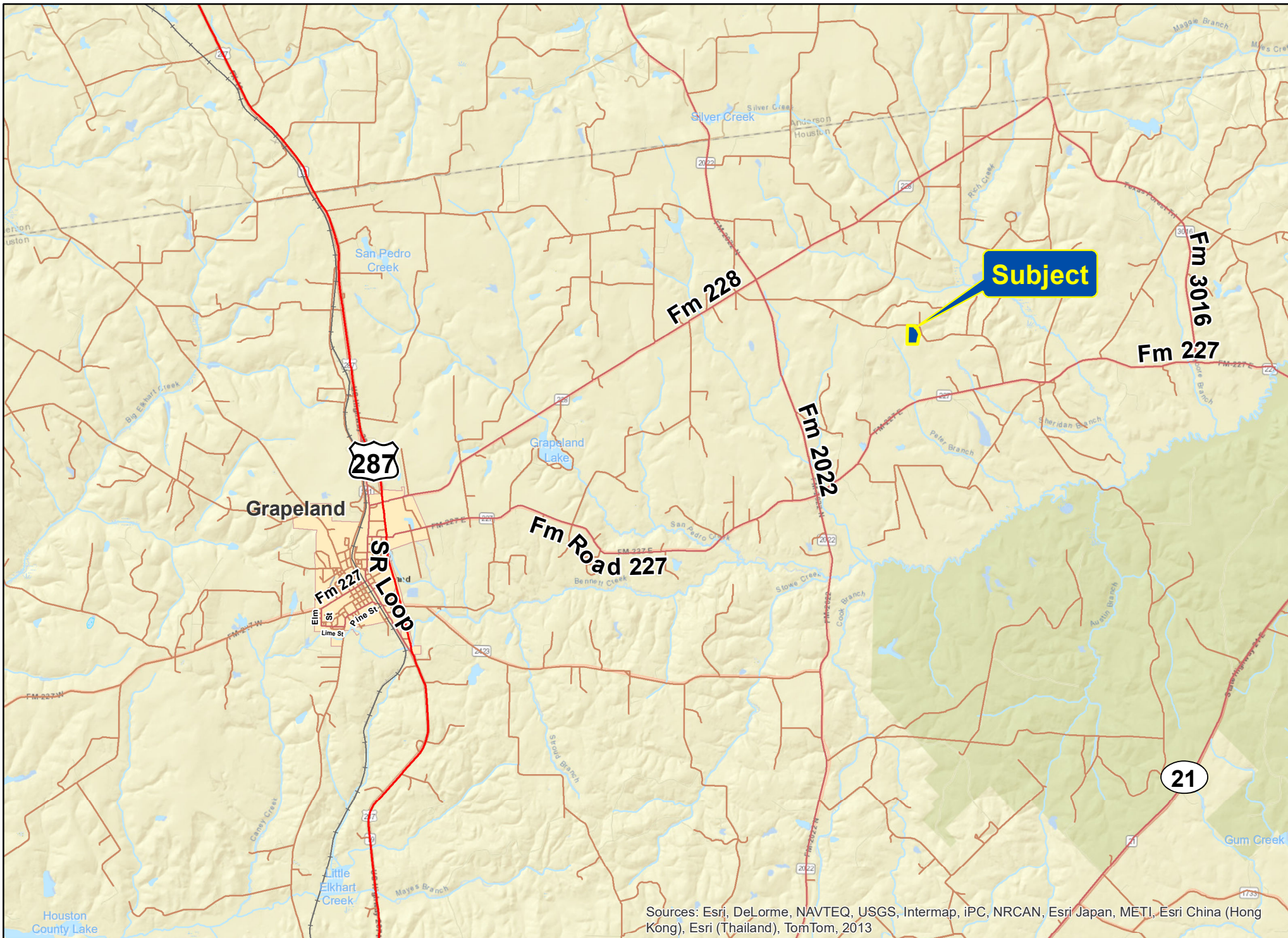


Sources: Esri, DeLorme, NAVTEQ, USGS, Intermap, iPC, NRCAN, Esri Japan, METI, Esri China (Hong Kong), Esri (Thailand), TomTom, 2013



20 Acres | 1526 CR 1725 | Houston Co., TX

For illustration purposes only.

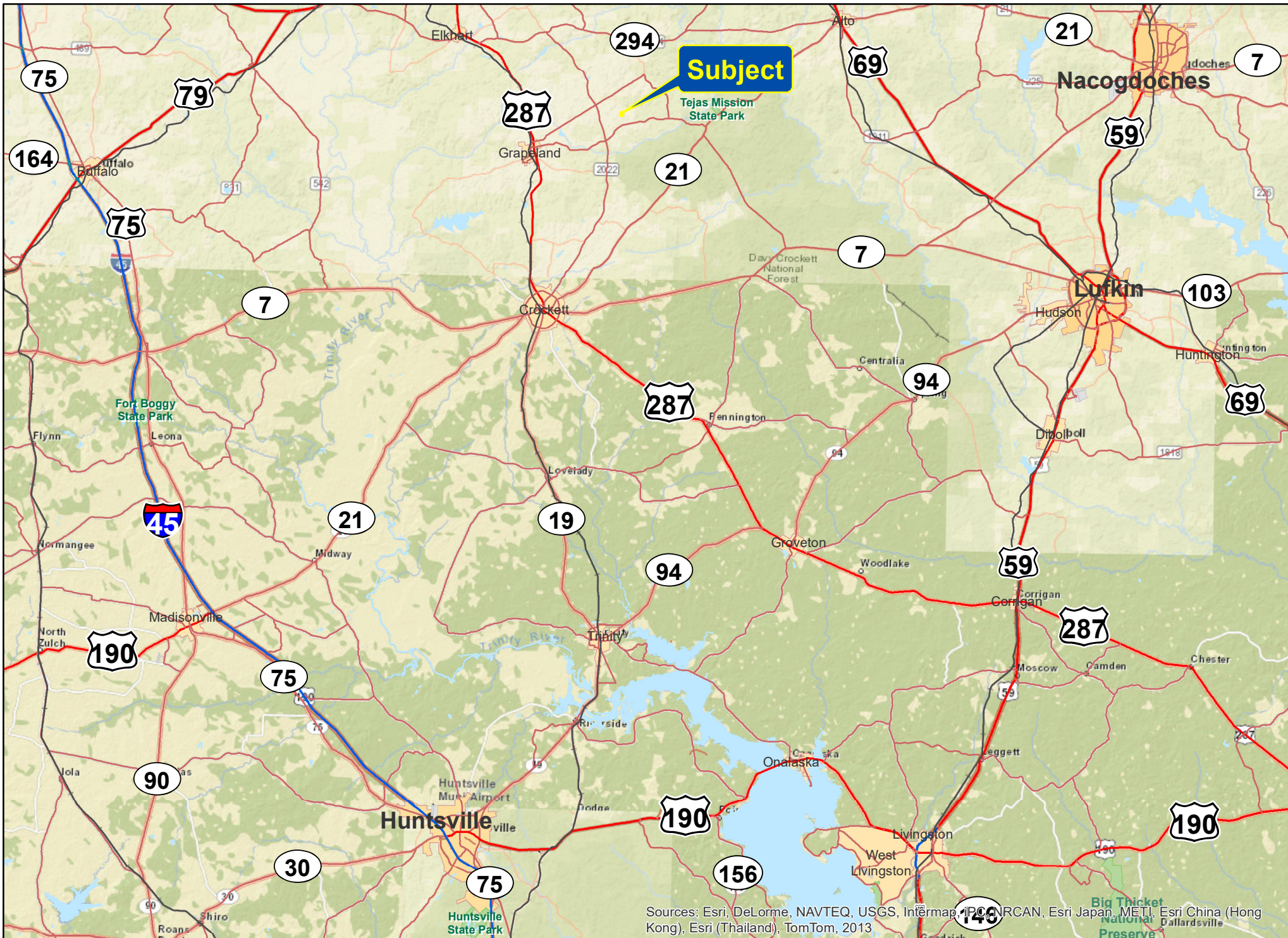


Sources: Esri, DeLorme, NAVTEQ, USGS, Intermap, iPC, NRCAN, Esri Japan, METI, Esri China (Hong Kong), Esri (Thailand), TomTom, 2013




20 Acres | 1526 CR 1725 | Houston Co., TX

For illustration purposes only.



**Subject**

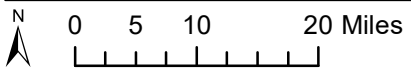
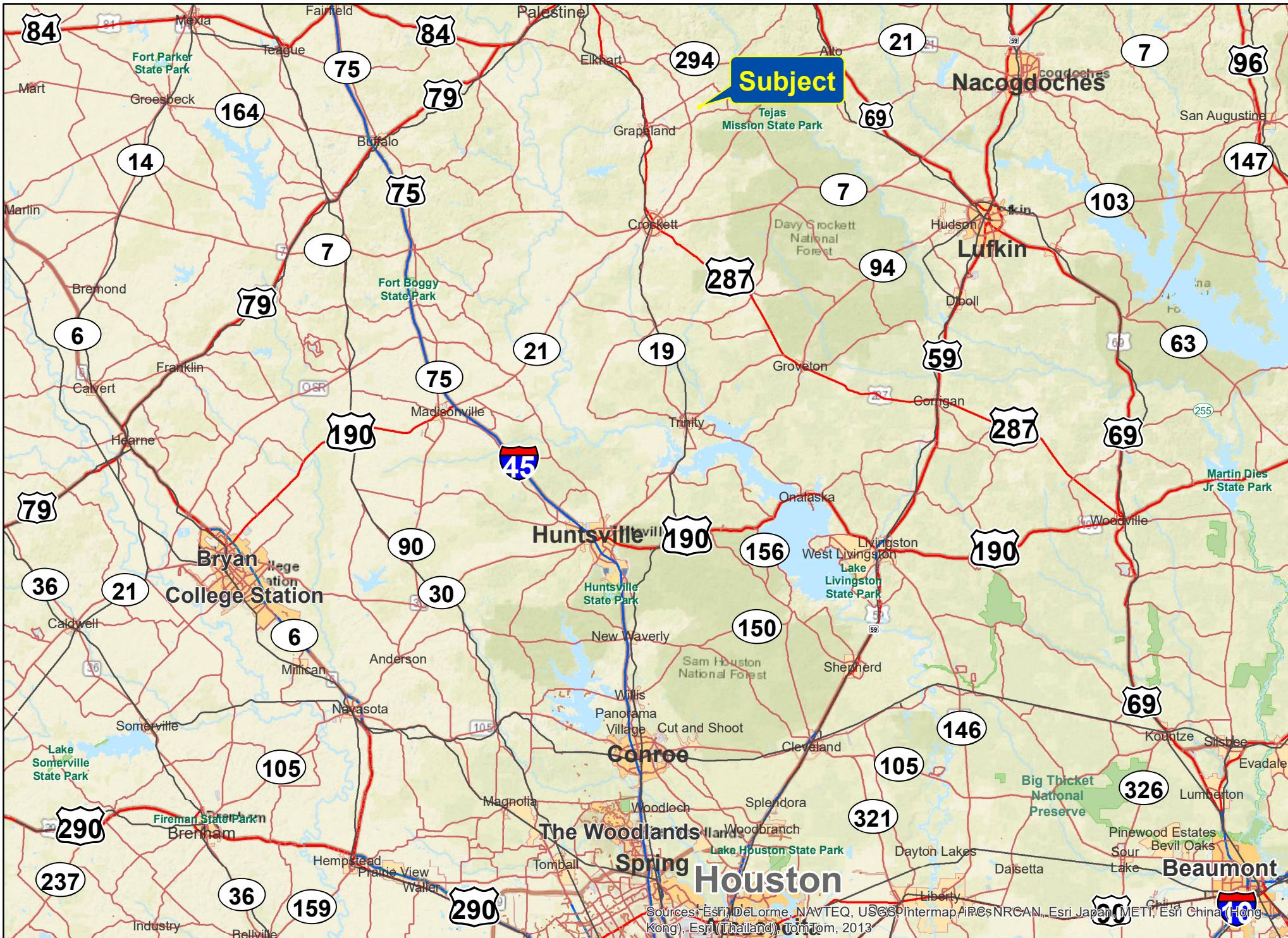
Tejas Mission State Park



Sources: Esri, DeLorme, NAVTEQ, USGS, Intermap, IPG, IGN, Esri Japan, METI, Esri China (Hong Kong), Esri (Thailand), TomTom, 2013

20 Acres | 1526 CR 1725 | Houston Co., TX

For illustration purposes only.



Sources: Esri, DeLorme, NAVTEQ, USGS, Intermap, APC, NRCAN, Esri Japan, METI, Esri China (Hong Kong), Esri (Thailand), TomTom, 2013

20 Acres | 1526 CR 1725 | Houston Co., TX

For illustration purposes only.