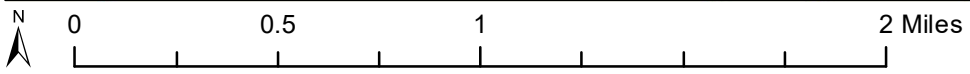
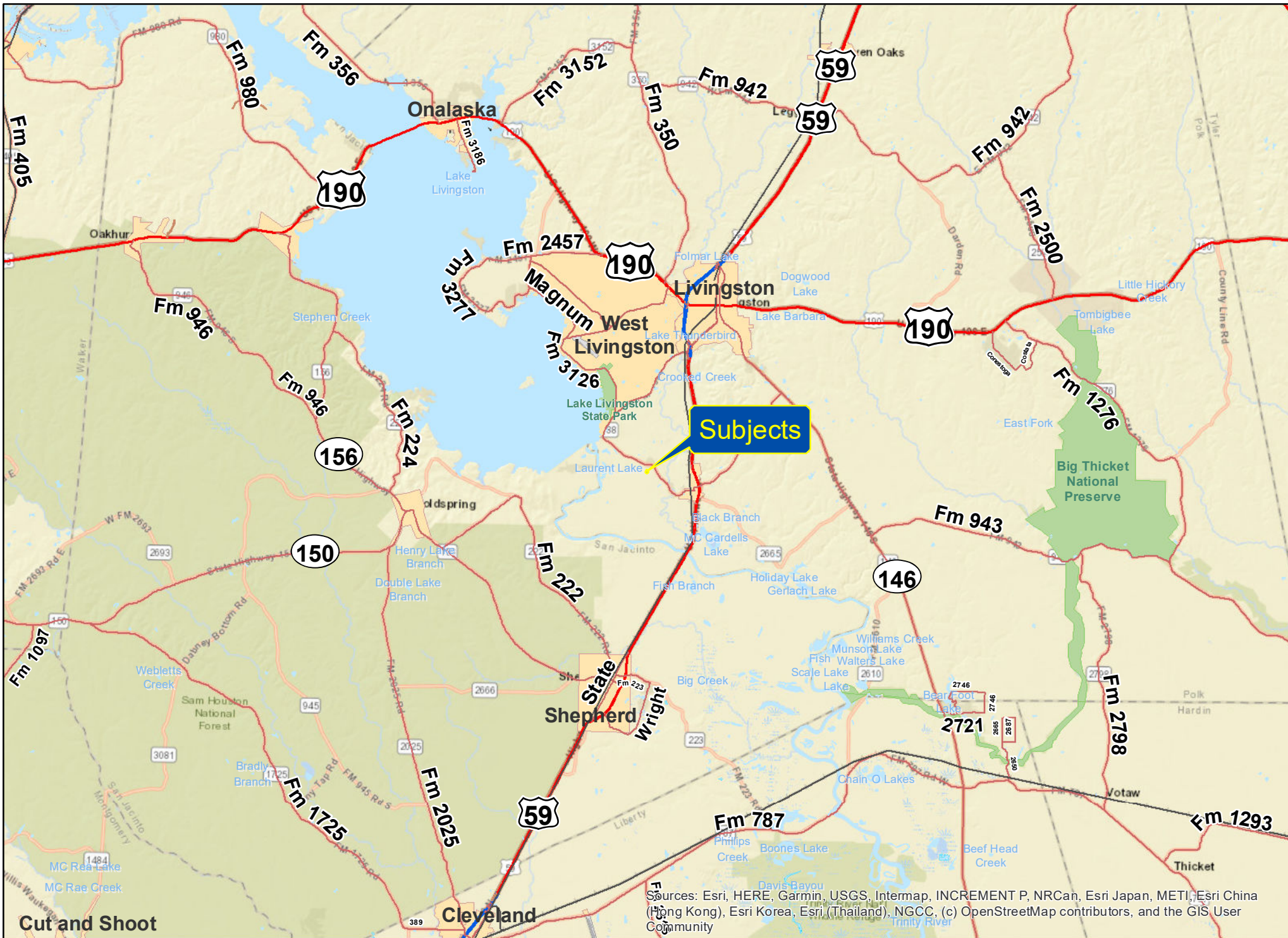


Sources: Esri, HERE, Garmin, USGS, Intermap, INCREMENT P, NRCan, Esri Japan, METI, Esri China (Hong Kong), Esri Korea, Esri (Thailand), NGCC, (c) OpenStreetMap contributors, and the GIS User Community



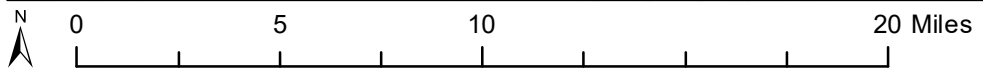
Lot 48 & 102 (2 Acres) | Livingston, Polk Co., TX

For illustration purposes only.



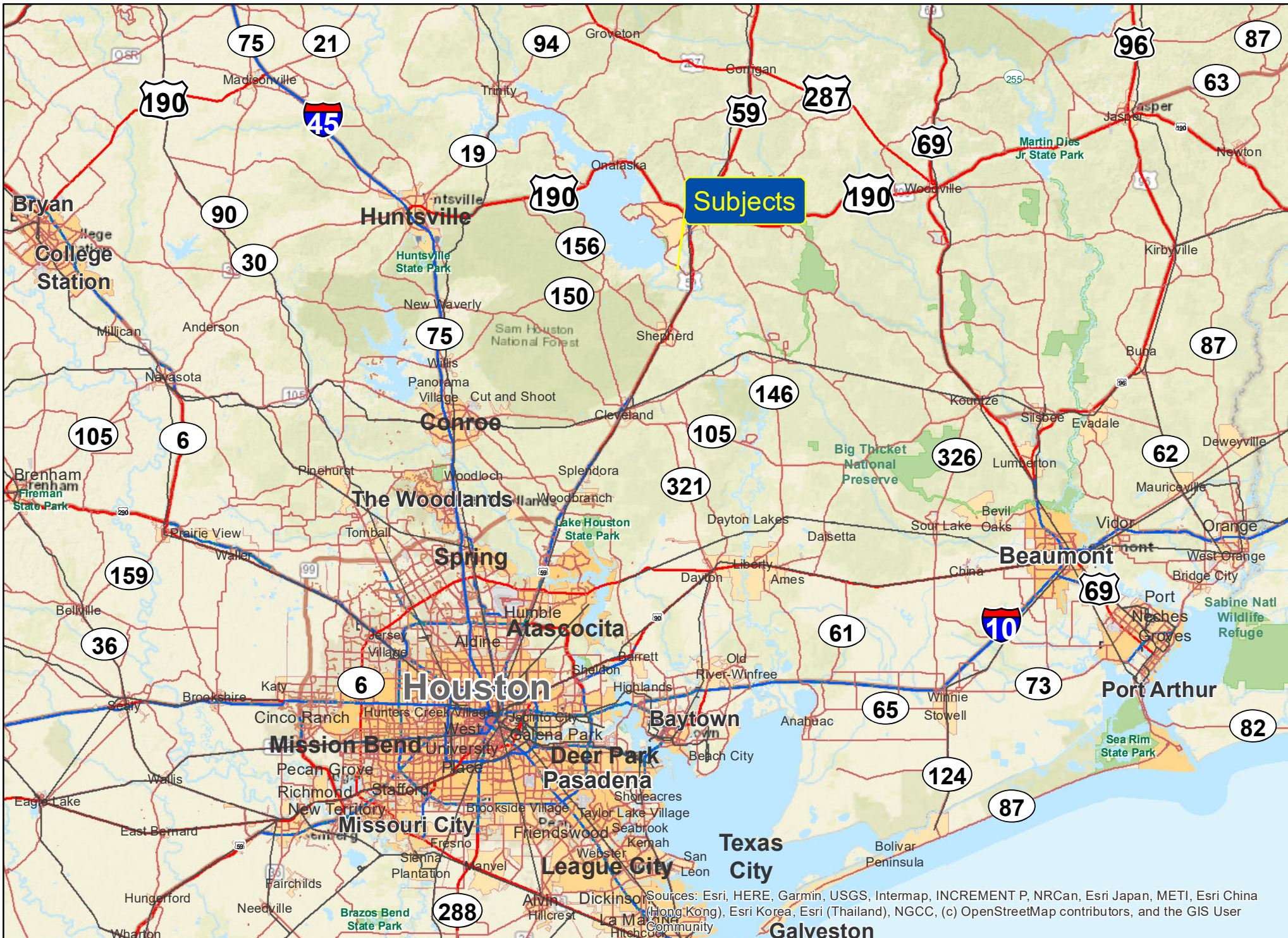
Sources: Esri, HERE, Garmin, USGS, Intermap, INCREMENT P, NRCan, Esri Japan, METI, Esri China (Hong Kong), Esri Korea, Esri (Thailand), NGCC, (c) OpenStreetMap contributors, and the GIS User Community

Cut and Shoot



Lot 48 & 102 (2 Acres) | Livingston, Polk Co., TX

For illustration purposes only.



Lot 48 & 102 (2 Acres) | Livingston, Polk Co., TX

For illustration purposes only.