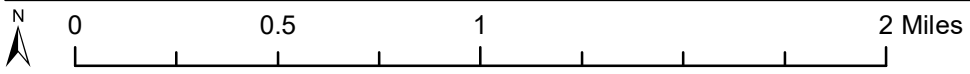


Sources: Esri, HERE, Garmin, USGS, Intermap, INCREMENT P, NRCan, Esri Japan, METI, Esri China (Hong Kong), Esri Korea, Esri (Thailand), NGCC, (c) OpenStreetMap contributors, and the GIS User Community

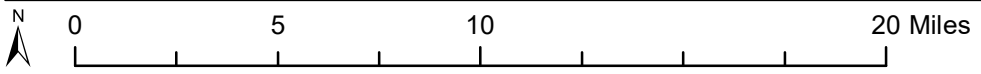


6 Acres | 1542 CR 478 | Anderson Co., TX

For illustration purposes only.

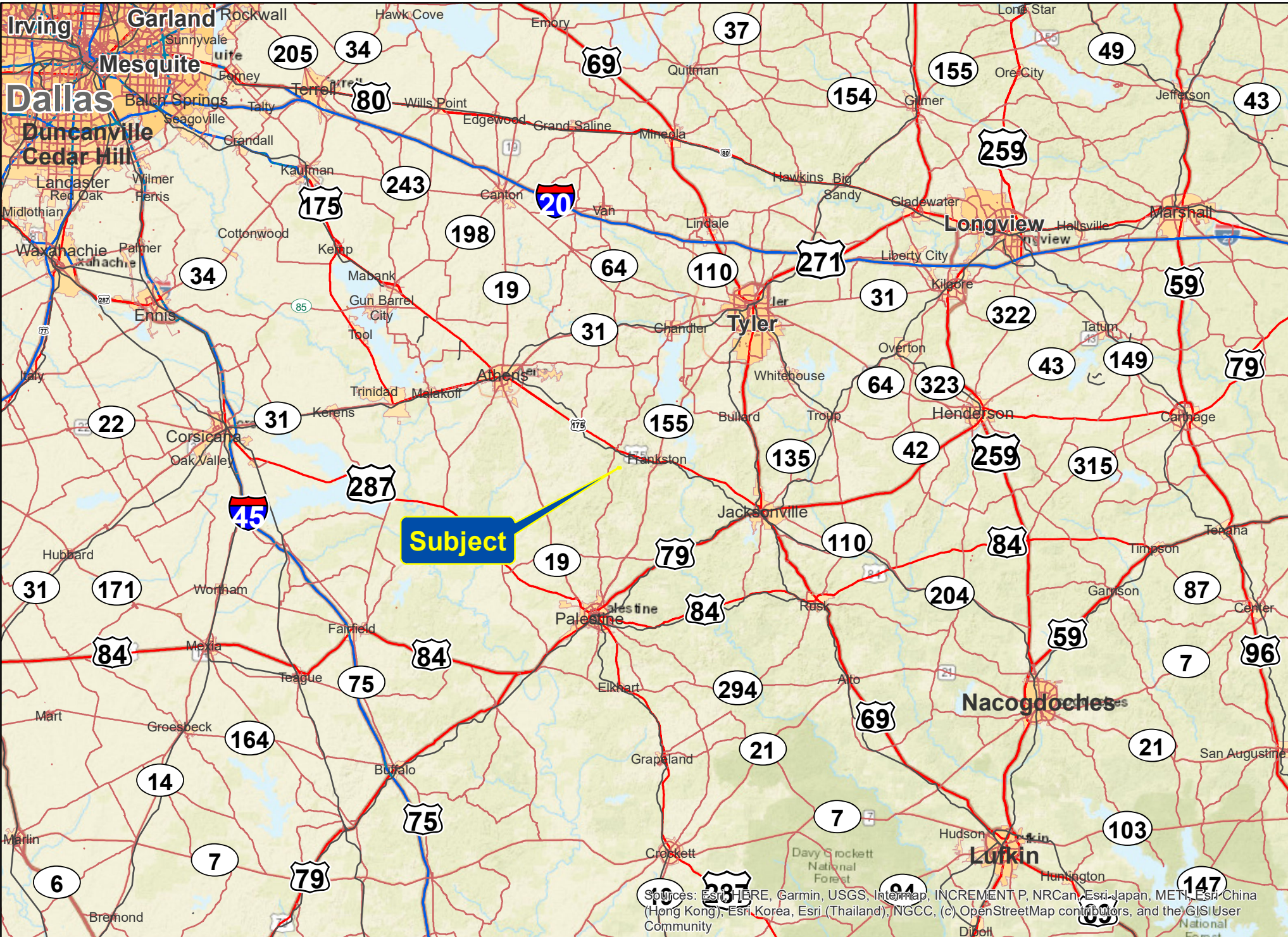


Sources: Esri, HERE, Garmin, USGS, Intermap, INCREMENT P, NRCan, Esri Japan, METI, Esri China (Hong Kong), Esri Korea, Esri (Thailand), NGCC, (c) OpenStreetMap contributors, and the GIS User Community



6 Acres | 1542 CR 478 | Anderson Co., TX

For illustration purposes only.



0 5 10 20 Miles

Sources: Esri, HERE, Garmin, USGS, Intermap, INCREMENT P, NRCan, Esri-Japan, METI, Esri-China (Hong Kong), Esri-Korea, Esri (Thailand), NGCC, (c) OpenStreetMap contributors, and the GIS User Community

6 Acres | 1542 CR 478 | Anderson Co., TX

For illustration purposes only.