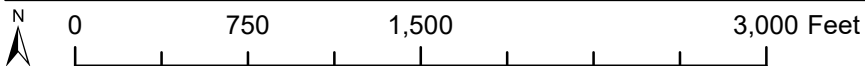


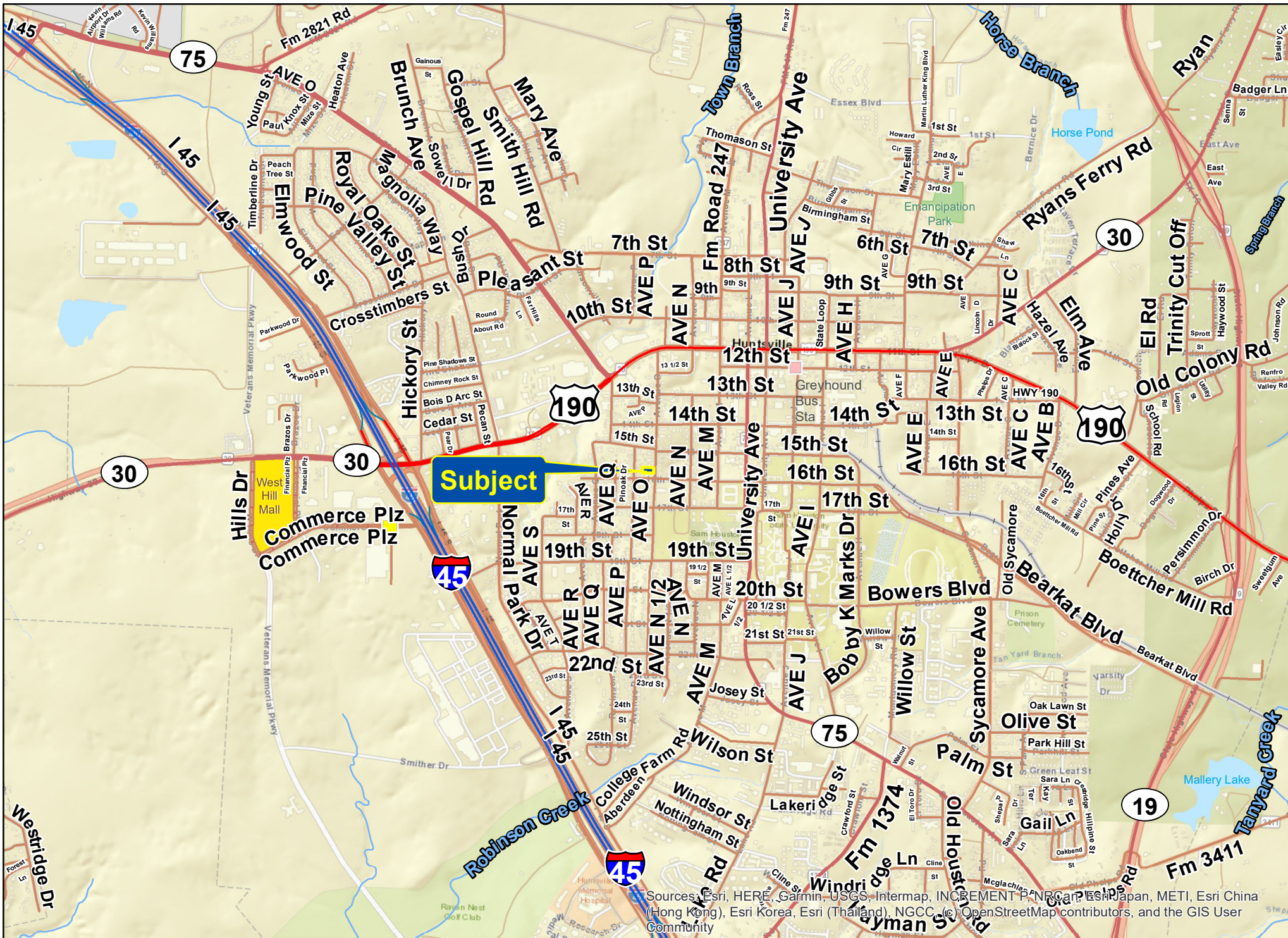
Subject

Sources: Esri, HERE, Garmin, © 2014 DeLorme, GeoEye, © 2011 Swire, © 2009 CNN, © 2011 DigitalGlobe, Esri Japan, METI, Esri China (Hong Kong), Esri Korea, Esri (Thailand), NGCC, (c) OpenStreetMap contributors, and the GIS User Community

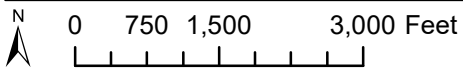


1528 Avenue O | Huntsville, Texas

For illustration purposes only.

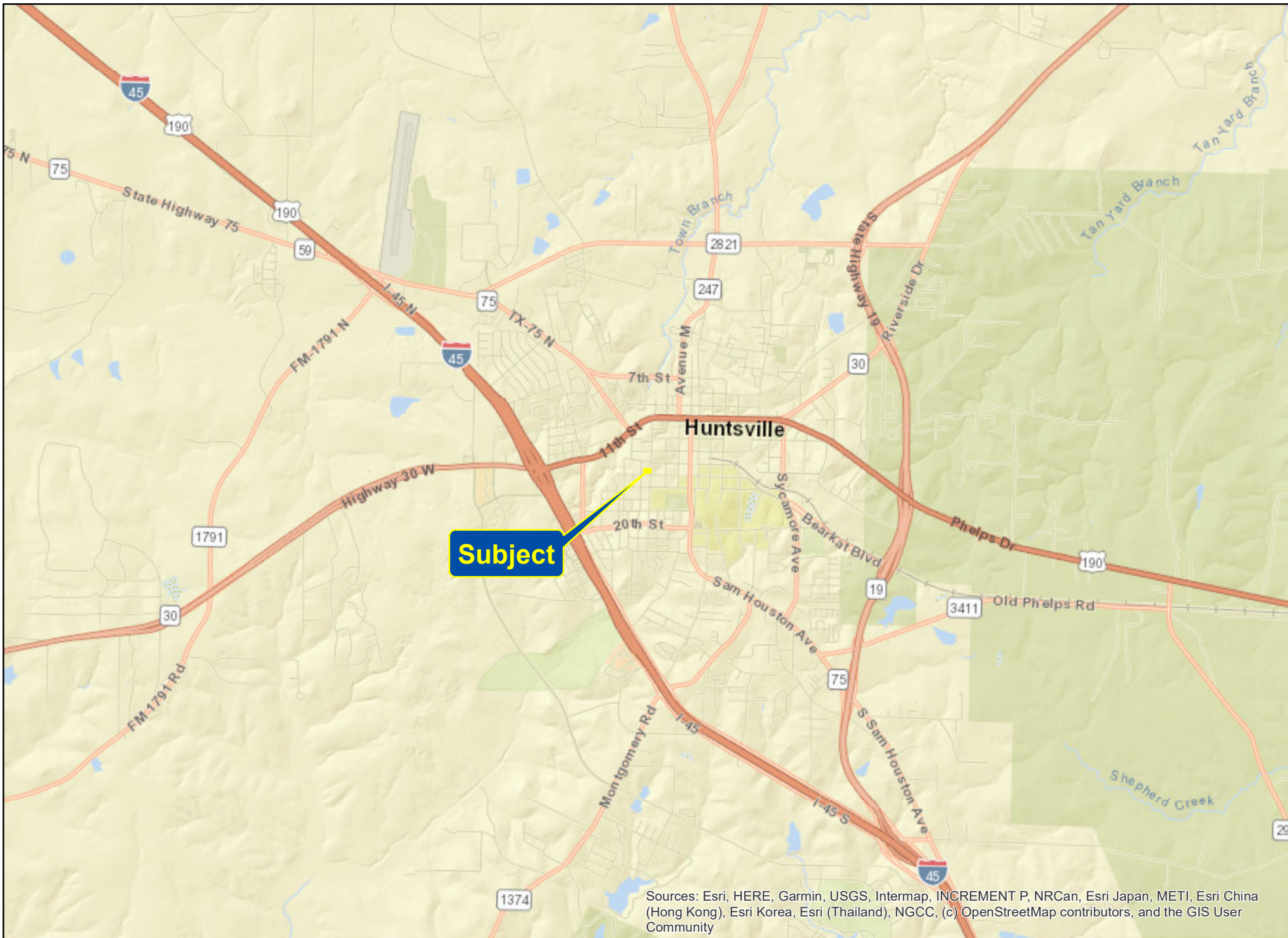


Sources: Esri, HERE, Garmin, USGS, Intermap, INCREMENT P, NRCA, ESRI Japan, METI, Esri China (Hong Kong), Esri Korea, Esri (Thailand), NGCC, (c) OpenStreetMap contributors, and the GIS User Community



1528 Avenue O | Huntsville, Texas

For illustration purposes only.



Sources: Esri, HERE, Garmin, USGS, Intermap, INCREMENT P, NRCan, Esri Japan, METI, Esri China (Hong Kong), Esri Korea, Esri (Thailand), NGCC, (c) OpenStreetMap contributors, and the GIS User Community



1528 Avenue O | Huntsville, Texas

For illustration purposes only.