

STATE OF TEXAS
COUNTY OF SAN JACINTO
KNOW ALL ME BY THESE PRESENTS:

THAT RIFF RAM INVESTMENTS, L.L.C. A TEXAS LIMITED LIABILITY COMPANY, A CORPORATION ORGANIZED AND EXISTING UNDER THE LAWS OF THE STATE OF TEXAS, WITH ITS HOME ADDRESS AT 1600 NORMAL PARK DRIVE, HUNTSVILLE, TEXAS 77351, OWNER OF 45.602 ACRES OF LAND OUT OF THE WILLIAM HARDIN SURVEY, ABSTRACT NO. 20, SAN JACINTO COUNTY, TEXAS AS CONVEYED TO IT BY DEED DATED NOVEMBER 17TH, 2021, AND RECORDED IN CLERK'S FILE NUMBER 20218330, SAN JACINTO COUNTY DEED RECORDS, DOES HEREBY SUBDIVIDE 12.61 ACRES OF LAND OUT OF THE WILLIAM HARDIN SURVEY, ABSTRACT NO. 20, TO BE KNOWN AS THE LIVE WATER FARMS SECTION 2 SUBDIVISION, IN ACCORDANCE WITH THE PLAT SHOWN, HEREON, SUBJECT TO ANY AND ALL EASEMENTS OR RESTRICTIONS HERETOFORE GRANTED, AND DO HEREBY DEDICATE TO THE PUBLIC (OR OWNERS OF THE PROPERTY SHOWN HEREON FOR PRIVATE STREETS) THE STREETS AND EASEMENTS SHOWN HEREON.

IN WITNESS WHEREOF OF THE SAID RIFF RAM INVESTMENTS, L.L.C. A TEXAS LIMITED LIABILITY COMPANY HAS CAUSED THESE PRESENTS TO BE EXECUTED BY ITS OWNER, ROBBIE FLACK, THEREUNTO DULY AUTHORIZED,

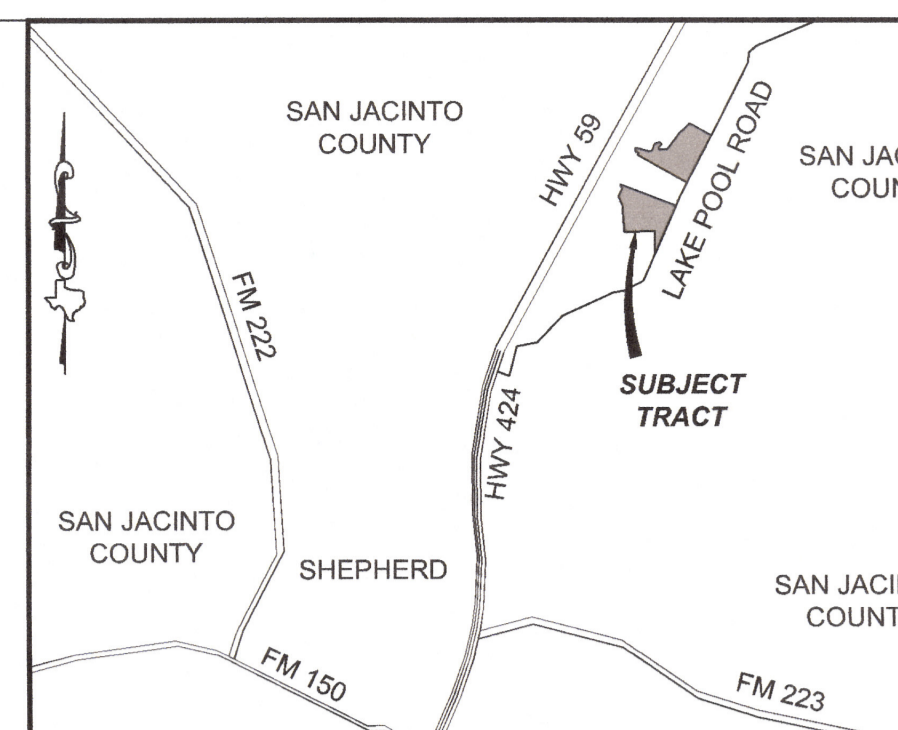
Robbie Flack
ROBBIE FLACK
OWNER

THE STATE OF TEXAS
COUNTY OF Walker


BEFORE ME, THE UNDERSIGNED AUTHORITY, ON THIS DAY PERSONALLY APPEARED ROBBIE FLACK, OWNER OF RIFF RAM INVESTMENTS, L.L.C. A TEXAS LIMITED LIABILITY COMPANY, KNOWN TO ME TO BE THE PERSON WHOSE NAME IS SUBSCRIBED TO THE FOREGOING INSTRUMENT, AND ACKNOWLEDGED TO ME THAT HE EXECUTED SAME FOR PURPOSES AND CONSIDERATION THEREIN EXPRESSED, AND IN THE CAPACITY THEREIN AND HEREIN SET OUT, AND AS THE ACT AND DEED OF SAID COMPANY.

GIVEN UNDER MY HAND AND SEAL OF OFFICE, THIS 3rd DAY OF January, 2024

Michelle Arnold *Meichell Arnold*
NOTARY PUBLIC IN AND FOR
Walker COUNTY, TEXAS



VICINITY MAP
(NOT TO SCALE)



LEGEND

- SET 1/2" IRON ROD W/CAP "TPS 100834-00"
- FOUND SURVEY MONUMENT (DESCRIBED)
- CALCULATED CORNER
- IRON ROD WITH CAP
- VOLUME / PAGE
- OFFICIAL PUBLIC RECORDS OF SAN JACINTO COUNTY, TEXAS
- DEED RECORDS OF SAN JACINTO COUNTY, TEXAS
- SAN JACINTO COUNTY APPRAISAL DISTRICT CLERK'S FILE NUMBER
- RIGHT-OF-WAY
- BUILDING LINE
- UTILITY EASEMENT
- APPROXIMATE 100-YEAR FLOODPLAIN
- PIPELINE
- WELL (DESCRIBED)

APPROVED BY COMMISSIONERS' COURT OF SAN JACINTO COUNTY, TEXAS THIS 24 DAY OF January, 2024

Laddie McAnally LADDIE MCANALLY, COMMISSIONER, PRECINCT 1
Fritz Faulkner FRITZ FAULKNER, COUNTY JUDGE
Donny Marrs DONNY MARRS, COMMISSIONER, PRECINCT 2
David Brandon DAVID BRANDON, COMMISSIONER, PRECINCT 3
Mark T. Wood MARK T. WOOD, P.E., COUNTY ENGINEER
Mark Nettuno MARK NETTUNO, COMMISSIONER, PRECINCT 4




LINE #	DIRECTION	LENGTH
L1	N25° 38' 23.22"E	43.95'
L2	N69° 52' 21.96"W	98.32'
L3	N12° 05' 04.10"W	59.53'
L4	S77° 47' 00.30"E	246.46'
L5	N58° 42' 11.02"E	51.94'
L6	N18° 46' 38.58"E	121.80'
L7	N70° 30' 14.97"E	84.29'
L8	S51° 21' 51.48"E	54.56'
L9	S52° 01' 13.57"W	58.96'
L10	S11° 30' 56.44"W	42.76'
L11	S85° 00' 43.20"E	131.30'
L12	N47° 34' 07.37"E	101.42'
L13	N56° 40' 59.02"E	60.73'
L14	N39° 47' 22.52"E	141.38'
L15	N13° 29' 22.53"E	3.09'

Len Fairbanks
LEN FAIRBANKS, P.E.
TX LICENSE NO. 64662
FAIRBANKS AND ASSOCIATES
TX ENG. FIRM NO. F-11908



SURVEYOR'S ACKNOWLEDGEMENT
I, CAREY A. JOHNSON, REGISTERED PROFESSIONAL LAND SURVEYOR NO. 6524 IN THE STATE OF TEXAS, DO HEREBY CERTIFY THAT THIS PLAT REPRESENTS A SURVEY MADE ON THE GROUND UNDER MY SUPERVISION AND THAT ALL MONUMENTS ARE AS SHOWN.



- GENERAL NOTES:
- A PORTION OF THIS PROPERTY APPEARS TO LIE WITHIN THE 100 YEAR FLOODPLAIN PER SAN JACINTO COUNTY UNINCORPORATED AREAS COMMUNITY MAP NO. 480553, FEMA FIRM PANEL NO. 48407C0275C, HAVING AN EFFECTIVE DATE OF 11-4-2010.
 - ALL COORDINATES, BEARINGS AND DISTANCES ARE REFERENCED TO THE TEXAS COORDINATE SYSTEM OF 1983 (NAD83) (2011 ADJUSTMENT), CENTRAL ZONE (TXC-4203), U.S. SURVEY FEET, AND BASED ON GPS OBSERVATIONS, AND MAY BE BROUGHT TO SURFACE BY APPLYING THE FOLLOWING COMBINED SCALE FACTOR OF 1.00008240.
 - ELEVATIONS SHOWN HEREON ARE REFERENCED TO THE NORTH AMERICAN VERTICAL DATUM OF 1988 (NAVD88) AND BASED ON THE PUBLISHED VALUE OF NGS BENCHMARK PID BL1164, DESIGNATION L1149, PUBLISHED ELEVATION 166.9'. VERTICAL MEASUREMENTS WERE MADE VIA GPS OBSERVATIONS UTILIZING ALLTERRA CENTRAL'S VIRTUAL REFERENCE STATION (VRS) NETWORK USING GEOID18. NO DATUM ADJUSTMENT WAS MADE.
 - NO CONSTRUCTION OR OTHER DEVELOPMENT WITHIN THIS SUBDIVISION MAY BEGIN UNTIL ALL SAN JACINTO COUNTY DEVELOPMENT REQUIREMENTS HAVE BEEN MET.
 - NO PORTION OF THIS SUBDIVISION LIES WITHIN THE BOUNDARIES OF ANY MUNICIPALITY'S CORPORATE CITY LIMITS, OR AREA OF EXTRA TERRITORIAL JURISDICTION.
 - THIS SUBDIVISION IS WITHIN THE BOUNDARIES OF THE SHEPHERD ISD SCHOOL DISTRICT.
 - NO STRUCTURE IN THIS SUBDIVISION SHALL BE OCCUPIED UNTIL CONNECTED TO A PUBLIC SEWER SYSTEM OR TO AN ON-SITE WASTEWATER SYSTEM, WHICH HAS BEEN APPROVED AND PERMITTED BY SAN JACINTO COUNTY.
 - THERE SHALL BE NO 911 ADDRESSES ISSUED TO VACANT LOTS. 911 ADDRESSES SHALL BE ISSUED ONLY WHEN A DEVELOPMENT PERMIT IS APPLIED FOR PER STRUCTURE.
 - NO STRUCTURE IN THIS SUBDIVISION SHALL BE OCCUPIED UNTIL CONNECTED TO AN INDIVIDUAL WATER SUPPLY, STATE-APPROVED COMMUNITY WATER SYSTEM, OR ENGINEERED RAINWATER COLLECTION SYSTEM.
 - ALL RODS OFFSET FROM THE CREEK ARE OFFSET 50 FEET.
 - ELECTRIC UTILITY SERVICE WILL BE PROVIDED BY ENTERGY TEXAS, INC.
 - TELEPHONE UTILITY SERVICE WILL BE PROVIDED BY EAST TEX TELEPHONE.
 - GAS UTILITY SERVICE WILL BE PROVIDED BY _____.
 - ALL DRAINAGE EASEMENTS SHOWN HEREON SHALL BE KEPT CLEAR OF FENCES, BUILDINGS, PLANTINGS, AND OTHER OBSTRUCTIONS TO THE OPERATION AND MAINTENANCE OF THE DRAINAGE FACILITIES.
 - ALL DRIVEWAYS SHALL MAINTAIN THE MINIMUM SEPARATION DISTANCE REQUIRED IN THE LATEST EDITION OF THE "SAN JACINTO COUNTY ROAD AND BRIDGE DEPARTMENT'S CULVERT/DRIVEWAY POLICY".
 - THE PROPERTIES SHOWN ON THIS PLAT MAY BE SUBJECT TO FEMA, NFIP AND BUILDING CODE REQUIREMENTS FOR CONSTRUCTION WITHIN THE FLOODPLAIN AND HAZARD AREAS. IT MAY BE NECESSARY FOR EACH LOT OWNER TO OBTAIN A BFE CERTIFICATE FOR ANY FUTURE DEVELOPMENT, OSSF APPLICATION OR OCCUPANCY.
 - EXISTING PIPELINES ARE CONSIDERED SAFE BY THE TEXAS RAILROAD COMMISSION PIPELINE SAFETY OFFICE, BUT THESE LINES ARE CLASSIFIED AS AN ABANDONMENT "IN PLACE" PIPELINE OWNERSHIP AND EASEMENT INFORMATION IS NOT AVAILABLE AND NO ENVIRONMENTAL IMPACT STUDY HAS BEEN PERFORMED.

STATE OF TEXAS
COUNTY OF SAN JACINTO
I, DAWN WRIGHT, COUNTY CLERK OF SAN JACINTO COUNTY, TEXAS, DO HEREBY CERTIFY THAT ON THE 24 DAY OF January, A.D., 2024, THE COMMISSIONERS COURT OF SAN JACINTO COUNTY, TEXAS PASSED AN ORDER AUTHORIZING THE FILING FOR RECORD OF THIS PLAT, AND SAID ORDER HAS BEEN DULY ENTERED IN THE MINUTES OF THE SAID COURT IN BOOK 20240333 PAGE 39568
WITNESS MY HAND AND SEAL OF OFFICE THIS THE 24 DAY OF January, A.D., 2024
Fritz Faulkner COUNTY JUDGE, SAN JACINTO COUNTY, TEXAS
Dawn Wright COUNTY CLERK, SAN JACINTO COUNTY, TEXAS

STATE OF TEXAS
COUNTY OF SAN JACINTO
I, DAWN WRIGHT, COUNTY CLERK OF SAN JACINTO COUNTY, TEXAS, DO HEREBY CERTIFY THAT THE FOREGOING INSTRUMENT OF WRITING WITH ITS CERTIFICATE OF AUTHENTICATION WAS FILED FOR RECORD IN MY OFFICE ON THE 24th DAY OF January, 2024, AT 10:05 O'CLOCK A. M., AND DULY RECORDED ON THE 24th DAY OF January, 2024, AT 10:05 O'CLOCK A. M., IN THE PLAT RECORDS OF SAN JACINTO COUNTY, TEXAS, IN BOOK 20240333, PAGE 39568.

LIVE WATER FARMS SECTION 2
BEING A SUBDIVISION OF 12.61 ACRES SITUATED IN THE WILLIAM HARDIN SURVEY, ABSTRACT NO. 20, SAN JACINTO COUNTY, TEXAS
3 LOTS 1 BLOCK
JANUARY 2024
OWNER
RIFF RAM INVESTMENTS, L.L.C.
A TEXAS LIMITED LIABILITY COMPANY
1600 NORMAL PARK DRIVE
HUNTSVILLE, TEXAS 77340



2024 JAN 24 AM 10:05
RECORDED
Dawn Wright
COUNTY CLERK
SAN JACINTO COUNTY, TEXAS